



# Nazareth Hospital

A member of Mercy Health System



## 2016 Community Health Needs Assessment

Nazareth Hospital  
2601 Holme Avenues  
Philadelphia, PA 19152

May 2016

---

## **A MESSAGE FROM THE PRESIDENT & CHIEF EXECUTIVE OFFICER**

Mercy Health System is a healthcare ministry dedicated to serving as a transforming and healing presence in our communities. As a member of Trinity Health, Mercy is rooted in a strong sense of history, while continually working to provide safe, high-quality care to the populations in our communities. We want to provide better health and better care to all of our patients, with a special concern for the poor and disadvantaged.

Mercy Health System is continually looking to address the needs of the communities we serve in the Philadelphia region. In this, the 2016 Community Health Needs Assessment, each of our hospitals, as well as representatives from many health and human service provider organizations, collaborated to create this assessment of the issues affecting our communities. Together, we hoped to gain an understanding of how our Mercy Health System hospitals could help to address these issues and develop a strategy to improve the overall health of our local populations. On behalf of the Mercy Board of Directors and Executive Leadership, I am pleased to present the 2016 Community Health Needs Assessment for Nazareth Hospital.

As we work to care for populations of patients within our communities, Mercy Health System strives to provide people-centered care with an emphasis on clinical excellence. The outcomes shared in this assessment will help Mercy in its continued efforts to make a lasting impact in the lives of the patients, families and communities we serve.

Sincerely,



Susan Croushore  
President & Chief Executive Officer  
Mercy Health System

**Table of Contents**

**I. EXECUTIVE SUMMARY .....1**

**II.ASSESSMENT .....4**

    Purpose ..... 4

    Community Defintion ..... 5

    Nazareth Hospital Previous Needs Assessment Impact Statement ..... 7

**SUMMARY OF COACH INITIATIVE ..... 10**

    Public Health Management Corporation Qualifications..... 11

**III. PROCESS AND METHODS .....13**

    Data Acquisition and Analysis..... 13

    PHMC Southeastern Pennsylvania Household Health Survey..... 15

    U.S. Census ..... 16

    Vital Statistics..... 16

    2015 County Health Rankings & Roadmaps ..... 17

    Community Meetings and Iterviews..... 17

    Information Gaps..... 18

**IV. SOCIAL DETERMINANTS OF HEALTH .....19**

**V. COMMUNITY DEMOGRAPHICS .....20**

    Age ..... 20

    Race/Ethnicity..... 21

    Language Spoken At Home..... 22

**SOCIOECONOMIC INDICATORS..... 23**

    Education ..... 23

    Employment..... 24

    Poverty..... 25

    Median Household Income ..... 26

    Home Ownership..... 27

    Homelessness ..... 28

**VI. HEALTH OF THE COMMUNITY.....30**

    County Health Rankings And Roadmaps ..... 30

    Birth Outcomes..... 31

    Fertility Rates ..... 31

    Low Birth Weight ..... 33

- Premature Births ..... 34
- Prenatal Care ..... 35
- Mortality ..... 36
- Infant Mortality..... 36
- Mortality ..... 37
- Morbidity ..... 39
- HIV and AIDS..... 39
- Communicable Disease..... 40
- Health Status ..... 42
- Self-Reported Health Status ..... 42
- Specific Health Conditions ..... 45
- Hypertension ..... 45
- Diabetes ..... 46
- Asthma..... 47
- Overweight and Obesity ..... 48
- Mental and behavioral Health ..... 49
- VII. ACCESS TO CARE ..... 51**
- Economic Barriers..... 51
- Health Insurance Status..... 52
- Primary Care ..... 54
- Preventive Care..... 55
- Dental Visit..... 55
- Blood Pressure..... 56
- Colonoscopy ..... 56
- PSA or Rectal Exams for Prostate Cancer ..... 56
- Mammogram ..... 57
- Pap Smear Test ..... 57
- VIII. HEALTH BEHAVIORS ..... 58**
- Nutrition ..... 58
- Exercise ..... 58
- Tobacco Use..... 59
- IX. SPECIAL POPULATIONS..... 60**
- Lower income populations ..... 60
- Homeless populations ..... 61
- Older Adults..... 62

Immigrants.....	63
<b>X. EXISTING RESOURCES.....</b>	<b>64</b>
<b>XI. UNMET NEEDS .....</b>	<b>65</b>
<b>XII. Prioritization of Unmet Needs .....</b>	<b>68</b>
Significant Health Needs To Be Addressed.....	68
Significant Health Needs Not To Be Addressed.....	69
<b>APPENDIX A: PHMC’S COMMUNITY AND POPULATION ASSESSMENTS .....</b>	<b>70</b>
<b>APPENDIX B: U.S. CENSUS TABLES .....</b>	<b>73</b>
<b>APPENDIX C: VITAL STATISTICS TABLES .....</b>	<b>83</b>
<b>APPENDIX D: HOUSEHOLD HEALTH SURVEY TABLES .....</b>	<b>93</b>
<b>APPENDIX E: SIGNIFICANCE TESTING .....</b>	<b>100</b>
<b>APPENDIX F: RESOURCE LISTS.....</b>	<b>102</b>
<b>APPENDIX G: COUNTY HEALTH RANKINGS .....</b>	<b>160</b>

## **I. EXECUTIVE SUMMARY**

### **Overview**

Nazareth Hospital is a member of Mercy Health System, the largest Catholic healthcare system serving the Delaware Valley and is a part of Trinity Health and sponsored by Catholic Health Ministries. Mercy Health System supports the Delaware Valley with three acute-care hospitals (Nazareth Hospital, Mercy Philadelphia Hospital and Mercy Fitzgerald Hospital), a home healthcare organization, several wellness and ambulatory centers, physician practices, a federal PACE program and a managed care plan.

Established in 1940 by the Sisters of the Holy Family of Nazareth, Nazareth Hospital is located in Philadelphia, Pennsylvania and is a 205-bed acute care hospital with 28 skilled nursing beds serving the Northeast Philadelphia community. Nazareth is dedicated to being a transforming, healing presence in the community it serves. The Hospital addresses the diverse health needs of individuals at every stage of life and ensures quality care is available to every patient regardless of their socioeconomic status. This is the core of Nazareth Hospital's Catholic identity and mission.

Nazareth Hospital provides high-quality healthcare services, education and disease prevention programs. Nazareth was named one of America's Best 100 Hospitals for Stroke Care by HealthGrades and is five-star rated for treatment of stroke for eleventh consecutive year. And, Nazareth is an Independence Blue Cross-designated Blue Distinction+ Center® for Knee and Hip Replacement.

Nazareth Hospital's healthcare team has continually demonstrated its commitment to the well-being of the community it serves. Through countless community outreach efforts—free monthly screenings and community health fairs—and alliances with community organizations and leaders, the Hospital impacts the lives of thousands of residents annually.

### **Vision**

As a mission-drive regional health ministry, we will become the recognized leader in improving the health of our communities and each person we serve. We will be known as the most trusted health partner for life.

### **Mission**

We, Mercy Health System and Trinity Health, serve together in the spirit of the Gospel as a compassionate and transforming healing presence within our communities. In fulfilling our mission, we have a special concern for persons who are poor and disadvantaged.

## **Community Health Needs**

Nazareth Hospital is located in Northeast Philadelphia. The hospital's service area comprises eight (8) zip codes (19152, 19136, 19115, 19149, 19114, 19135, 19111, and 19116) in Northeast Philadelphia (2015 population 329,706). The Community Health Needs Assessment (CHNA) was a one-year process. In 2015, Nazareth Hospital through Mercy Health System collaborated with 11 health systems to contract with the Public Health Management Corporation (PHMC), a private non-profit public health institute. PHMC conducted data collection, research, the identification of health needs in the individual communities, and prepared the CHNA report. *(Refer to page 7 for the list of participating health systems.)*

Nazareth Hospital's approach to community health need is to focus on responding to those needs that are both documented in the assessment and intersect with its strengths, vision and mission. As described in Section XI. Unmet Needs, the community's 14 unmet healthcare needs were identified based on the analysis of the data and community input. The needs were then prioritized. The prioritization process (refer to Section XII. Prioritization of Unmet Needs) resulted in grouping 11 of the 14 identified healthcare needs into three priorities that address the mission objectives to improve access of health care for the vulnerable population; the clinical objectives to improve health risk behaviors contributing to disease; and, objectives to improve access to screenings and education to both the general and underserved residents of the community. Nazareth Hospital will focus on the following three priorities and associated needs:

1. Improve access to healthcare services for persons who are poor and vulnerable.
2. Improve access to Mental and Behavioral Health Care.
3. Improve Chronic Disease Prevention and Management.

The specific programs and strategies for each of the three priorities will be detailed under the Nazareth Hospital Community Health Implementation Strategy.

## **Implementation Strategy**

Upon confirmation by the governing board of the priorities, Nazareth Hospital is in the process of completing the annual Community Health Implementation Strategy. The implementation strategy is a community benefit approach to address the community health priorities of unmet needs by executing evidence based programs to measure outcomes. The implementation strategy is to be updated on an annual basis.

## **Governing Board Review**

Nazareth Hospital Mission Integration presented the CHNA to its governing board, the Nazareth Hospital Board of Directors. The Nazareth Hospital Board of Directors approved the CHNA findings and priorities on May 24, 2016. In addition, the CHNA was reviewed and confirmed by the Mercy Health System Board of Directors.

## **Communication**

Nazareth Hospital Mission Integration contacted the community representatives to share the results of the CHNA findings, the identified unmet healthcare needs and those needs on which Nazareth Hospital will focus. Furthermore, Nazareth's CHNA will be made available on its website <http://www.mercyhealth.org/about/community-health-needs-assessment>. Copies will also be made available by contacting:

Nazareth Hospital  
Administrative Office  
2601 Holme Avenue  
Philadelphia, PA 19152



## II.ASSESSMENT

The **purpose** of the needs assessment is to **identify and prioritize community health needs** so that the hospital can develop strategies and implementation plans that benefit the public as well as satisfy the requirements of the Affordable Care Act.

### PURPOSE

This report summarizes the results of an assessment of the health status and unmet health care needs of residents of Nazareth Hospital's service area.

- Nazareth Hospital is located in Northeast Philadelphia, and is a part of the Mercy Health System SEPA. The two other Mercy Health System SEPA hospitals are Mercy Fitzgerald Hospital in Darby, PA and Mercy Philadelphia Hospital in West Philadelphia.
- The purpose of this needs assessment is to identify and prioritize community health needs so that the hospital can develop strategies and implementation plans that benefit the public, as well as satisfy the requirements of the Affordable Care Act (ACA).
- The needs assessment was conducted by Public Health Management Corporation, a private non-profit public health institute.

This Assessment section includes:

- a definition of the community assessed in the report;
- a description of the previous needs assessment; and,
- the qualifications of PHMC to conduct the assessment.

## COMMUNITY DEFINITION

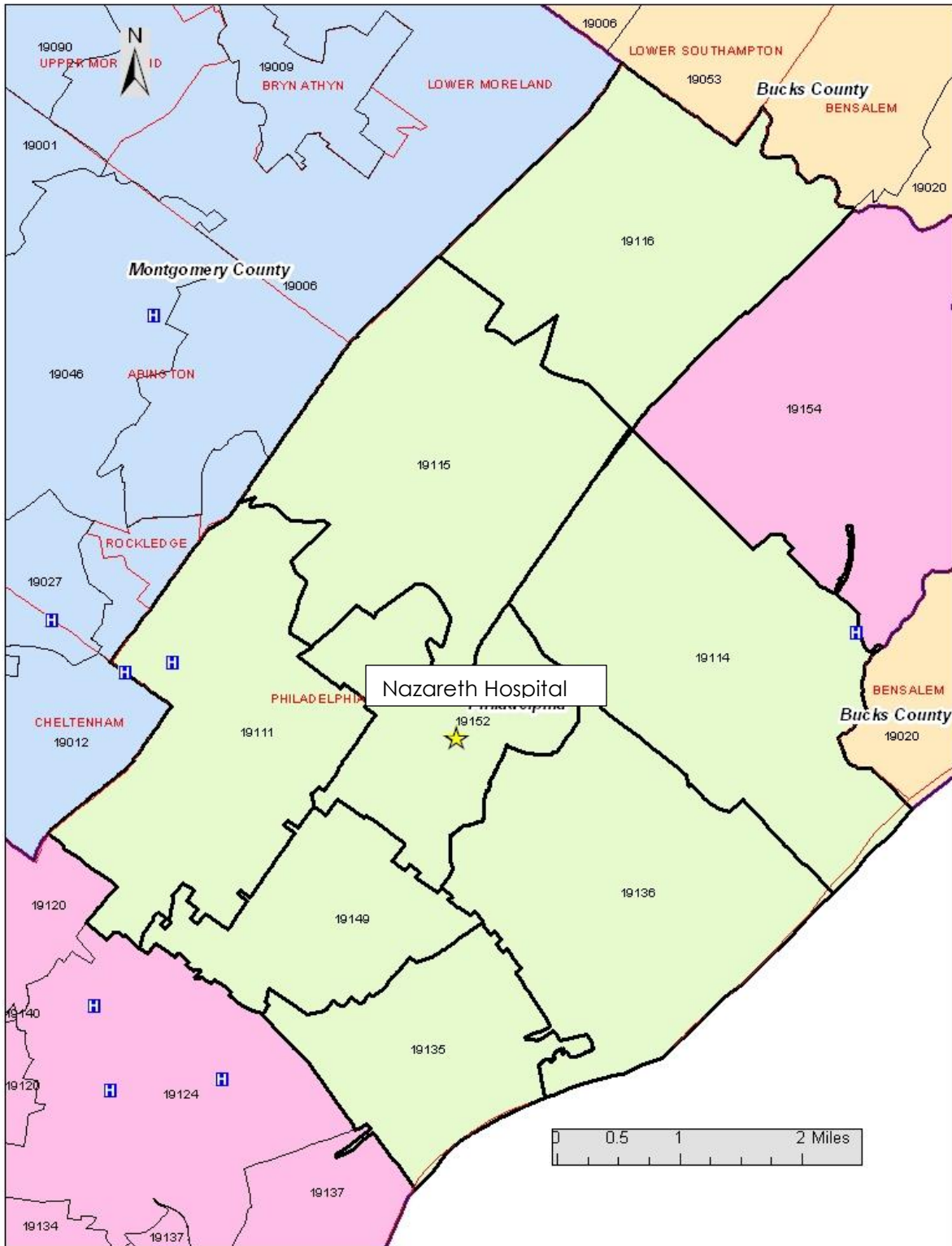
---

The community (2015 Pop. 329,706) for purposes of this needs assessment was defined as the Zip codes where **80% of Nazareth's inpatient admissions derive.**

Nazareth Hospital (Nazareth), a part of Mercy Health System of SEPA, is a community hospital serving the community of Northeast Philadelphia. With more than 200 inpatient beds, and a host of outpatient services, Nazareth Hospital has a broad range of specialties to meet patients' health care needs. For more than 70 years, Nazareth Hospital has served Northeast Philadelphia and the surrounding region. The mission of Mercy Health System and its parent organization, Trinity Health, is to serve together in the spirit of the Gospel as a compassionate and healing presence within their communities.

Nazareth Hospital's service area Zip codes are shown below (Table 1, Map 1).

Table 1. Nazareth Hospital Service Area		
Zip code	Post Office	County
19152	Bustleton-South	Philadelphia
19136	Holmesburg	Philadelphia
19115	Bustleton	Philadelphia
19149	Boulevard	Philadelphia
19114	Torresdale	Philadelphia
19135	Tacony	Philadelphia
19111	Fox Chase	Philadelphia
19116	Somerton	Philadelphia



**MAP 1. Nazareth Hospital Service Area**

## NAZARETH HOSPITAL PREVIOUS NEEDS ASSESSMENT IMPACT STATEMENT

---

The previous 2013 needs assessment was developed using data from PHMC's 2012 Household Health Survey, the U.S. Census, the PA vital statistics, and other information on the health status and health care needs including community meeting of Nazareth's service area residents, public health representatives, service providers, and advocates knowledgeable about community health. The analysis of the data and information identified the needs and the following priority community health needs: (1) improve access to cardiovascular services; (2) Improve access to oncology services; and, (3) Improve access to health care services particularly to persons who are poor and vulnerable.

The priority setting method utilized to determine the community health needs that Nazareth would respond to was the Nominal Group Planning Method where voting and ranking of the needs was determined after group discussions. The specific questions considered for each identified priority healthcare need were:

- Does the healthcare need affect a specific vulnerable population?
- Do existing programs in the community address the healthcare need?
- Does Nazareth Hospital have the capability to address the healthcare need?
- Will the community support intervention to address the healthcare need?
- Will addressing the healthcare need be in alignment with the Nazareth Hospital mission?

Nazareth's previous CHNA Implementation Strategy executed programs to address the specific needs and the measures identified were achieved. The implementation strategy is available on our website at <https://www.mercyhealth.org/about/>.

Nazareth has not received any public comments since the previous CHNA was adopted. Nazareth has moved forward with augmenting these areas with health education campaigns linked with free screenings and resource education. The following are highlights of the programs developed to meet the identified needs of in the 2013 CHNA:

### **Priority 1: Improve access to cardiovascular services and achieve targeted outcomes.**

**Problem: Heart disease is the leading cause of death. Modifiable risk factors can prevent heart disease and stroke.**

Provided access to cardiovascular disease education and prevention services that showed an overall increase of participation of 14% over 2013:

- In FY 2014, a total of 6 free cardiovascular disease (CVD) education and prevention awareness events were provided (exceeded target); 4 events were held in FY 2015 (target met); and 4 events have been held to date in FY 2016. The total number of persons participating in these educational events was 269.
- In FY 2014, 463 free Basic CVD assessments were provided (exceeded target) and 2 free Comprehensive risk assessment sessions were held for "at-risk" adults (achieved target). FY 2015 efforts resulted in 106 Basic CVD assessments (exceeded target) and 2 Comprehensive risk assessment sessions were provided (target met); in FY 2016 to date, 355 Basic assessments have been offered.
- In FY 2014, a nutrition and exercise tracking program was developed and piloted (target achieved), with an additional session completed in FY 2015 (target met); 2 sessions have been held to date in FY 2016. The total number of participants in these programs was 110 persons.

**Priority 2: Improve access to oncology services and achieve targeted outcomes.**

**Problem: Cancer is the second leading cause of death. Early detection can increase survival rates.**

Provide access to cancer prevention services that showed an overall increase of participation of 10% over 2013:

- In FY 2014, 7 free cancer sessions were provided (exceeded target) to promote cancer awareness in the areas of lung, breast, melanoma, and colon cancer; 6 additional sessions on these topics in FY 2015; and 2 events have been held to date in FY 2016. The total number of participants in these sessions was 239 persons.
- A lung cancer risk assessment tool was developed in FY 2014 (achieved target) and a risk assessment session was offered in FY 2015 (target met) in which low dose risk assessments were provided for 10 persons.
- In FY 2014, 50 free melanoma screenings were provided (target met) and an additional 50 screenings were provided in FY 2015 (achieved target).
- A calendar for quarterly cancer presentations was developed and made available to the public in FY 2014 (target achieved); it was determined in FY 2015 that the hospital's Cancer Support Group is the better forum for identifying and addressing needs of persons with cancer.

**Priority 3: Improve access to health care services particularly to persons who are poor and vulnerable.**

**Problem: Achieve access to preventive services to help diminish disparities among the poor and vulnerable.**

Provide access to disease prevention information and services that showed an overall increase of participation of 18% over 2013:

- In FY 2014, a total of 223 free health risk assessments (194 blood pressure screenings and 29 arthritis and osteoporosis screenings) were provided for poor, vulnerable and homeless persons (exceeded target); 377 free assessments (362 blood pressure screenings and 15 arthritis and osteoporosis screenings) for this same targeted group were provided in FY 2015 (exceeded target); to date in FY 2016, 150 assessments have been offered.
- A community services resource list was completed to aid hospital personnel and local organizations in referring poor, vulnerable and homeless persons to needed services (target met). The list was reviewed, revised and distributed in FY 2015 (target met). A new Nazareth Hospital Senior Resource Directory was completed in August of 2015.
- In FY 2014, 2 free educational sessions on the topics of "Frostbite" and "Infection Prevention and Hygiene" were provided for participants of the Holmesburg United Methodist Church (HUMC) King's Kitchen, a local soup kitchen (target met). 2 additional educational sessions on "Nutrition" and "Healthy Eating" were presented in FY 2015 (target met).
- In FY 2014 and FY 2015, 2 successful food and clothing drives were held (targets met). A clothing collection drive was held in the 2<sup>nd</sup> Quarter of FY 2016 to aid persons discharged from the Nazareth Hospital Emergency Department who are in need of clothing and to provide new hats, socks and gloves for persons at the HUMC soup kitchen. A food collection drive was held in the 3<sup>rd</sup> Quarter of FY 2016 to benefit the St. Jerome Church Emergency Food Bank and the HUMC Food Pantry (target met).

## SUMMARY OF COACH INITIATIVE

---

The Collaborative Opportunities to Advance Community Health (COACH) initiative is a community health collaborative sponsored by the Hospital and Healthsystem Association of Pennsylvania (HAP) to bring together hospitals, public health, and community partners to address community health issues in Southeastern Pennsylvania. The collaborative launched in September 2015 with 8 health systems and public health stakeholders (including U.S. Department of Health & Human Services, Region III; the Philadelphia Department of Public Health; and the Montgomery County Department of Health) to begin the process of identifying a community health issue to address collaboratively. Since launch, COACH members have agreed on a collaborative model, discussed strategies for collective action, and identified criteria for prioritizing health needs to address. Early in 2016, the collaborative identified the specific community health needs to address and will develop implementation strategies toward improving those needs. The needs that COACH will address are (1) Chronic Disease prevention/management; and, (2) Mental Health. Both are aligned with the needs that Nazareth Hospital will address.

COACH health system participants include Aria Health, the Children's Hospital of Philadelphia, Einstein Healthcare Network, Holy Redeemer Health System, Jefferson Health (including Abington Jefferson Health), Mercy Health System, Temple Health, and the University of Pennsylvania Health System.

## PUBLIC HEALTH MANAGEMENT CORPORATION QUALIFICATIONS

---

PHMC uses best practices **to improve community health** through direct service, partnership, innovation, policy, research, technical assistance, and a prepared workforce.

Public Health Management Corporation  
Community Health Data Base  
Centre Square East  
1500 Market Street  
Philadelphia, PA 19102

Public Health Management Corporation (PHMC) is a 501(c)(3) non-profit corporation that was founded in 1972 to address problems in the organization and delivery of health and social services. PHMC is a public health institute that creates and sustains healthier communities and envisions a healthy community for all.

In 2013, PHMC completed 28 Community Health Needs Assessments for Southeastern Pennsylvania non-profit hospitals, and has been assessing the health needs of the community since 1972. For a comprehensive list of completed assessments, see Appendix A.

- PHMC's Community Health Data Base is uniquely qualified to provide comprehensive services to not-for-profit hospitals. It is the only public health institute in Pennsylvania, has many years' experience collaborating with health care stakeholders, and can facilitate the participation of these diverse groups as required by the ACA.
- PHMC staff members are public health experts who have conducted many services over the past twenty years for hospitals, health departments, foundations, and other non-profits.
- PHMC conducted Community Health Needs Assessments for the following hospitals and health systems in SEPA:
  - Crozer Keystone Health System
  - Doylestown Hospital
  - Einstein Healthcare Network
  - Grand View Health
  - Holy Redeemer Hospital
  - Main Line Health
  - Mercy Health System East
  - St. Mary Medical Center
  - Temple University Health System
  - The Children's Hospital of Philadelphia
  - University of Pennsylvania Health System



PHMC's qualifications also include developing and maintaining the Southeastern Pennsylvania Community Health Data Base ([www.CHDBdata.org](http://www.CHDBdata.org)).

- The CHDB provides an unmatched set of information on local community health needs that can be used to develop focused findings supported by reliable data. These data can also be used in developing priorities and rationales for strategic plans that are ACA compliant.

The biennial SEPA Household Health Survey collects information on more than 13,000 residents (children, adults, and seniors) living in the five-county SEPA region. The survey is the longest running community health survey in the United States, as well as one of the largest regional surveys of its kind.

Francine Axler and Lisa R. Kleiner are the co-directors of this Community Health Needs Assessment.

**Francine Axler, Executive Director, Community Health Data Base.** Since 1989, Francine has been actively involved in the field of public health and health promotion, specifically in the collection and dissemination of health status, health behaviors, and utilization of health services data for residents of Southeastern Pennsylvania. Francine is particularly focused on teaching health and human service providers how to utilize community level health data to develop needed, effective and targeted health promotion programs for vulnerable populations. Francine directs PHMC's Community Health Data Base. She has a degree in sociology and a graduate degree in public health education.

**Lisa Kleiner, Manager of Operations, Community Health Data Base.** For the past twenty-eight years, Lisa has worked on a broad range of evaluation, research, and technical assistance projects. Lisa has conducted and coordinated over 50 population and community needs assessments focusing on older adults, racial/cultural minorities, persons with behavioral health needs, homeless families, maternal and child health and other at-risk groups and communities. In addition to this expertise, Lisa has provided training and technical assistance to over 200 organizations to enable them to build their capacity to define and measure program outcomes and impact, tailoring the technical assistance to the specific needs of the organization and staff. Lisa has a law degree and a graduate degree in social work.

### III. PROCESS AND METHODS

The five steps in the needs assessment process were:

1. defining the community;
2. identifying existing primary and secondary data and data needs;
3. collecting primary and secondary data;
4. analyzing data; and
5. preparing a written narrative report.

Additional hospital and geographic specific data are supplied in the Appendices to allow the Mercy Health System hospitals to further target community health needs. The data acquisition and analysis, community representatives, and information gaps are described in more detail below.

#### DATA ACQUISITION AND ANALYSIS

Both primary and secondary and quantitative and qualitative data were obtained and analyzed for this needs assessment.

- Obtaining information from multiple sources, known as triangulation, helps provide context for information and allows researchers to identify results which are consistent across more than one data source.

**Quantitative information** from:

- the 2013 American Community Survey, and 2015 and 2020 Nielsen-Claritas Pop-Facts;
- Pennsylvania Health Department vital statistics on births, deaths, communicable diseases, and cancer incidence (2008-2012 and 2009-2012);
- PHMC's 2015 Southeastern Pennsylvania Household Health Survey;
- 2015 County Health Roadmaps & Rankings for Bucks, Delaware, Montgomery, and Philadelphia Counties; and
- The PA State Health Care Innovation Plan (2013).

Data analyzed for the hospitals' service area using the Statistical Program for Social Sciences (SPSS).

Frequency distributions were produced for variables for multiple years of data so trends over time could be identified and described. In addition, for Household Health Survey measures, tests of significance were conducted comparing the service area to the HHS for Southeastern Pennsylvania to objectively identify and prioritize unmet needs. In addition, quantitative data for each service area from the HHS was compared to health objectives for the United States from HP 2020, the PA State Health Care Innovation Plan (2013), and to data collected for Pennsylvania from the Center for Communicable Diseases' 2014 Behavioral Risk Factor Surveillance Survey.

**Qualitative information.** PHMC also collaborated with Nazareth Hospital to identify individuals living and/or working in the communities in the hospital's service area who could provide input on the needs assessment as community members, public health experts, and as leaders or persons with knowledge of underserved racial minorities, low income residents, and/or the chronically ill. The hospital and PHMC worked together to obtain meeting venues, contact potential participants, and encourage attendance.

- Meeting participants were not compensated.
- Participants who could not attend were invited to send written comments, and these were incorporated into the report.
- Input from the community meeting participants, including county and local health department officials and public health experts, was used to further identify and prioritize unmet needs, local problems with access to care, and populations with special health care needs.

Qualitative information from the community meetings was analyzed by identifying and coding themes common to participants, and also themes that were unique.

- This information was organized into major topic areas related to health status, access to care, special populations, and unmet needs.

These data sources are described in more detail in the next section.

The information from this needs assessment will be used by the hospital to develop a community health implementation plan.

---

## PHMC SOUTHEASTERN PENNSYLVANIA HOUSEHOLD HEALTH SURVEY

---

A total of **860 interviews were conducted with adults** residing in the hospital's service area, including 227 adults age 60 and over and 294 households with a selected child under the age of 18.

Nazareth received input on the needs of the community, including the medically underserved, low-income, and minority populations from PHMC's 2015 Southeastern Pennsylvania Household Health Survey. The survey questionnaire examines health status and utilization of, and access to, health care among adults and children in the five-county area of Bucks, Chester, Delaware, Montgomery and Philadelphia Counties.

- The survey was conducted through telephone interviews with people 18 years of age and older living in 10,018 households in Southeastern Pennsylvania. Of this total sample of 10,018 adults, 860 adult survey respondents lived in Nazareth's service area and participated in the survey. These 860 households also included 227 adults age 60 and over and 294 households with at least one child under the age of 18.
- A total of 2,009 cell phone interviews were conducted with adults in the five county area. Cell phone respondents received the same survey questionnaire as landline respondents.

The survey includes many questions that have been administered and tested in national and local health surveys:

- National Center for Health Statistics (NCHS) for the National Health Interview Survey (NHIS);
- The Behavioral Risk Factor Surveillance Survey (BRFSS);
- The California Women's Health Survey;
- The Social Capital Community Benchmark Survey (Kennedy School of Government, Harvard University); and
- The Survey on Childhood Obesity (Kaiser Family Foundation/San Jose Mercury News).

Households in each of the five counties were selected to guarantee representation from all geographic areas and from all population subgroups. When needed, the interviews were conducted in Spanish.

The survey was administered for PHMC by Abt/SRBI, Inc., a research firm in New York City, between December 2014 and March 2015.

The final sample of interviews is representative of the population in each of the five counties so that the results can be generalized to the populations of these counties. Within each selected household with more than one eligible adult, the Last Birthday Method was used to select the adult who last had a birthday as the respondent for the interview (with the exception of the cell phone sample).

- In households with children, the child under age 18 who most recently had a birthday was selected as the subject of the child interview.
- The survey incorporates over-samples of people ages 60-74 and 75 and older to provide a sufficient number of interviews for separate analyses of the responses of people in these subgroups.

Information from the survey was analyzed for the community as a whole and for the uninsured, medically underserved, poor, ethnic and racial minorities, children, and older adults. The results of the survey were taken into account in identifying the size and location of these medically underserved populations, their unmet health care needs, and any barriers they encounter to accessing services. Priorities among these needs were established by comparing the results of the 2015 HHS to Health People 2020 benchmarks, existing resources, and the hospital's existing programs and mission.

---

## **U.S. CENSUS**

---

This report includes data on the characteristics of the hospital's service area residents and residents of Montgomery and Philadelphia Counties for the years 2013, 2015 and 2020. Data from the 2010 U.S. Census, estimates from the 2013 and 2015 American Community Survey, and the Nielsen-Claritas Pop-Facts Database projections for 2020 were also used. The Nielsen-Claritas Pop-Facts Database uses an internal methodology to calculate and project socio-demographic and socioeconomic characteristics for non-census years, relying on the U.S. Census, the Current Population Survey, and the American Community Survey.

---

## **VITAL STATISTICS**

---

The most recent information on births, birth outcomes, deaths, cancer, and reportable diseases and conditions for residents of the hospitals' service area, Montgomery County, and Philadelphia was obtained from the Pennsylvania Department of Health, Bureau of Health Statistics and Research.

- Five year (2009-2012) annualized average rates for natality and four year (2008-2012) annualized average rates for mortality and cancer incidence were calculated by PHMC.
- Mortality rates were age-adjusted using the Direct Method and the 2000 U.S. standard million population.

The denominators for all 2008-2012 and 2009-2012 vital statistics rates for the county and state were interpolated from the 2010 U.S. Census and the 2015 American Community

Survey. The number of women ages 15-44 and ages 15-17 was also interpolated from the 2010 US Census and 2015 American Community Survey.

---

## 2015 COUNTY HEALTH RANKINGS & ROADMAPS

---

The *County Health Rankings* measure the health of nearly all counties in the nation and rank them within states. The *Rankings* are compiled using county-level measures from a variety of national and state data sources. These measures are standardized and combined using scientifically-informed weights.

---

## COMMUNITY MEETINGS AND INTERVIEWS

---

The hospital solicited and took into account input from persons or organizations that represent the broad interests of the community it serves, including:

- Local city and county health departments from each of the five counties in SEPA;
- Members and/or representatives of medically underserved, low-income, and minority populations; and
- Written comments received on the most recent service and Implementation Strategy.

Mercy Health System and Nazareth Hospital solicited and took into account input from persons or organizations that represent the broad interests of the community it serves. In general, input was received on the unmet health care needs, existing health care resources, and special needs of minority and medically underserved populations. The community meeting was guided by a set of written questions that focused on participants' perceptions of the most important physical and behavioral health problems in the area, programs that successfully address these issues, gaps in services, barriers to care, vulnerable and underserved populations, and how to best reach individuals in the community.

This input was solicited from 31 service area community representatives of the medically underserved, low-income, and minority populations in the service area and from the Deputy Health Commissioner of the Philadelphia Department of Public Health. Potential participants for the meetings were identified by Mercy Health System and Nazareth staff working with PHMC, and invited by mail or electronic mail to attend the meeting.

- The input was received at the community meeting on June 23, 2015 at Wesley Enhanced Living Pennypack Park, located in Northeast Philadelphia, and in interviews with the Deputy Health Commissioner of the Philadelphia Department of Public Health on September 8, 2015.
- Anyone who could not attend was invited to send written comments at any time.

- The input on community needs from the individuals/organizations is included throughout the CHNA analysis to assist in identifying the community needs.

The community members attending the meeting represented the organizations listed below, and included local government, public health experts, and members and representatives of medically underserved, low-income, and minority populations.

**Organizations representing medically underserved, low income and minority populations:**

- American Cancer Society, Southeast Region, East Central Division
- Deer Meadows Retirement Community (6)
- Friendship Pharmacy
- Mercy Home Health, Mission Integration
- Nazareth Hospital (6)
- Holy Redeemer Health System (2)
- Arthritis Foundation
- KleinLIFE, Community Services
- St. John's Lutheran Church of Mayfair
- Nazareth Hospital's Patient & Family Advocacy Council
- Boulevard SDA Church
- CORA Services
- Wesley Enhanced Living, Professional and Community Relations
- Vitas Innovative Hospice Care
- Chester Senior Center
- St. Jerome School
- Temple Beth Ami Synagogue
- Catholic Community Services

**Local Government**

- James Kennedy, Office of U.S. Representative Brendan T. Boyle
- Philadelphia Fire Department, Community Risk Reduction
- Philadelphia Police Department, 7<sup>th</sup> District, Community Relations
- Tom Holroyd, Office of City Councilman Bobby Henon

**Public Health Experts**

Philadelphia Department of Public Health

The input from this meeting is summarized in each section of this report, as pertinent.

---

**INFORMATION GAPS**

---

Quantitative information for socioeconomic and demographic information, vital statistics, and health data was available at the ZIP code level for the service area. To fill potential gaps in information, these data were supplemented by detailed information about the service area obtained from community meetings.

## **IV. SOCIAL DETERMINANTS OF HEALTH**

Healthy People 2020<sup>1</sup> defines **social determinants of health** (SDOH) as conditions in the environments in which people live, learn, work, play, worship, and age that affect a wide range of health, functioning, and quality-of-life outcomes and risks. Conditions (e.g., social, economic, and physical) in these various environments and settings (e.g., school, church, workplace, and neighborhood) have been referred to as “place.” In addition to the more material attributes of “place,” the patterns of social engagement and sense of security and well-being are also affected by where people live.

*Healthy People 2020* developed a “place-based” organizing framework, reflecting five key areas of SDOH:

- Economic Stability
- Education
- Social and Community Context
- Health and Health Care
- Neighborhood and Built Environment

We know that poverty limits access to healthy foods and safe neighborhoods and that more education is a predictor of better health. We also know that differences in health are striking in communities with poor SDOH such as unstable housing, low income, unsafe neighborhoods, or substandard education. By applying what we know about SDOH, we can not only improve individual and population health but also advance health equity. Therefore, the next section of the assessment provides information on the many of the social determinants of health for the population living in Nazareth Hospital's service area.

---

<sup>1</sup> [Healthy People 2020. Social Determinants of Health](#)



## V. COMMUNITY DEMOGRAPHICS

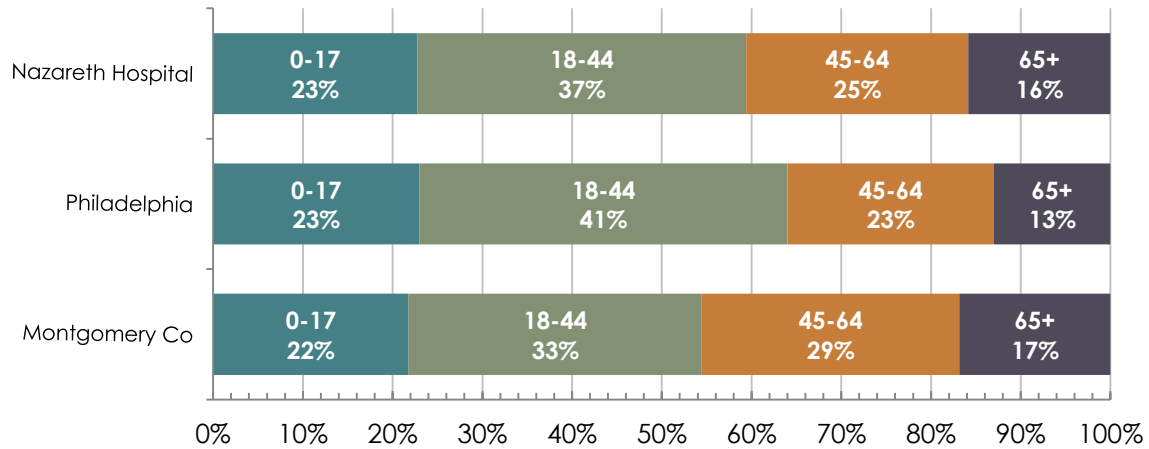
The current population of the Nazareth service area is 329,706. It was 327,621 in 2013 and is predicted to increase to 336,143 in 2020, representing close to a 3% increase in the population from 2013-2020.

### AGE

In the Nazareth service area, 18-44 year olds make up more than one-third (37%) of the population (120,811); the size of this age group is predicted to decrease by 2% by 2020.

- In comparison to the Nazareth service area, the 18-44 year old group in Philadelphia makes up a larger percentage of the population (41%) but is predicted to decrease by 1% by 2020.

**Figure 1. Age Distribution of the Population, 2015**



Source: Nielsen-Claritas Pop-Facts Database and 2010 U.S. Census

One in four of Nazareth service area residents (25%) are between the ages of 45-65 (82,876). This percentage has not changed since 2013, but by 2020 is predicted to decrease by 1%.

- The 65+ population (50,983) makes up 16% of the overall population, and is the only age group in the Nazareth service area which has grown since 2013 (1%). It is predicted to increase in size again (1%) by 2020.
- In comparison to the Nazareth service area, adults age 65+ make up 17% of the population of Montgomery County, but only 13% of the Philadelphia population overall.

Children age 0-17 make up 23% of the Nazareth Hospital service area.

---

## RACE/ETHNICITY

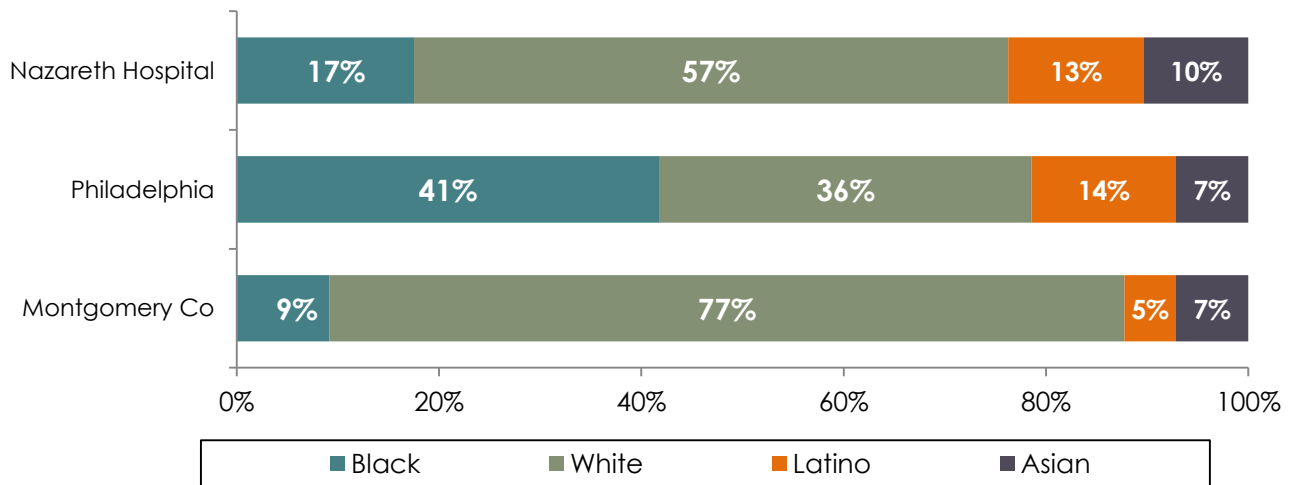
---

The majority of Nazareth service area residents are White (57%).

- Seventeen percent of the population is Black;
- 13% is Latino; and
- 10% is Asian.

This pattern is different than the pattern in Philadelphia as a whole, where 41% of the population is Black, 36% White, 14% Latino, and 7% Asian.

**Figure 2. Race and Ethnicity, 2015**



Source: Nielsen-Claritas Pop-Facts Database and 2010 U.S. Census

The percentage of Black residents in the Nazareth service area is predicted to decline by 2% by 2020.

- This is the only racial subgroup in the Nazareth service area that is predicted to decline in size during this time period.

The percentage of White residents in the Nazareth service area is predicted to increase by 1% by 2020, which is the opposite of the pattern predicted for Philadelphia as a whole (1% decline in White residents by 2020).

---

## LANGUAGE SPOKEN AT HOME

---

The overwhelming majority of residents of the Nazareth service area (88%) speak English at home.

- Four percent speak an Asian language, 3% speak Spanish, and 6% speak another language.
  - The Nazareth service area has fewer Spanish speakers (3%) than Philadelphia as a whole (10%).
  - More residents in the Nazareth service area speak English at home (88%) than in Philadelphia overall (79%)

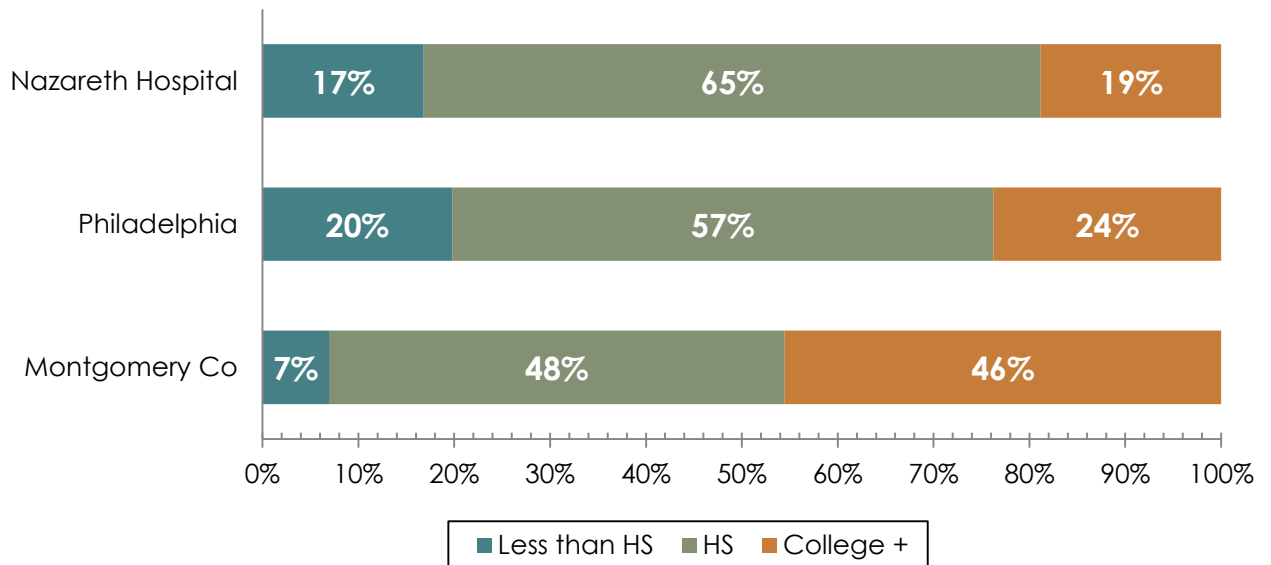
## SOCIOECONOMIC INDICATORS

### EDUCATION

Almost two-thirds of Nazareth service area residents age 25 and over are high school graduates (65%), and an additional 19% have a college degree or more.

- Seventeen percent of residents did not graduate from high school.

**Figure 3. Educational Attainment of Adults Age 25,+ 2015**



Source: Nielsen-Claritas Pop-Facts Database and 2010 U.S. Census

The Nazareth service area has a higher percentage of high school graduates (65%) than Philadelphia as a whole (57%), and a smaller proportion of residents with less than a high school degree (17% versus 20%).

- The Philadelphia population as a whole, however, has a greater proportion of residents with a College Degree or higher (24%) than the Nazareth service area (19%).

---

## EMPLOYMENT

---

The overwhelming majority of residents of the service area age 16+ are employed (86%).

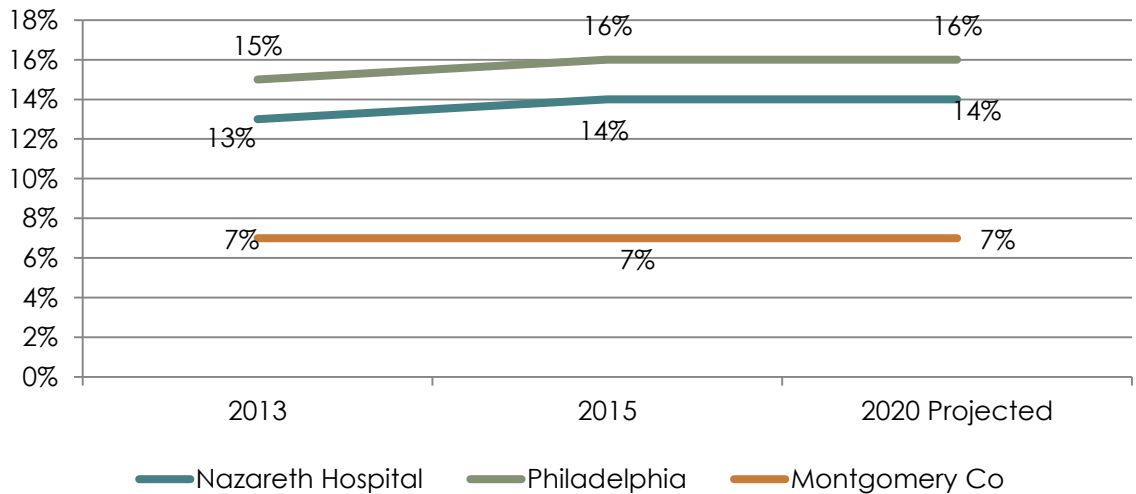
- However, 14% are unemployed.

Unemployment has risen by 1% since 2013.

- It is predicted that the unemployment rate will remain relatively stable through 2020.

Unemployment is slightly lower in the Nazareth service area (14%) than in Philadelphia as a whole (16%).

**Figure 4. Unemployment for Adults Age 25+, 2013, 2015, and 2020**



Source: Nielsen-Claritas Pop-Facts Database and 2010 U.S. Census

**POVERTY**

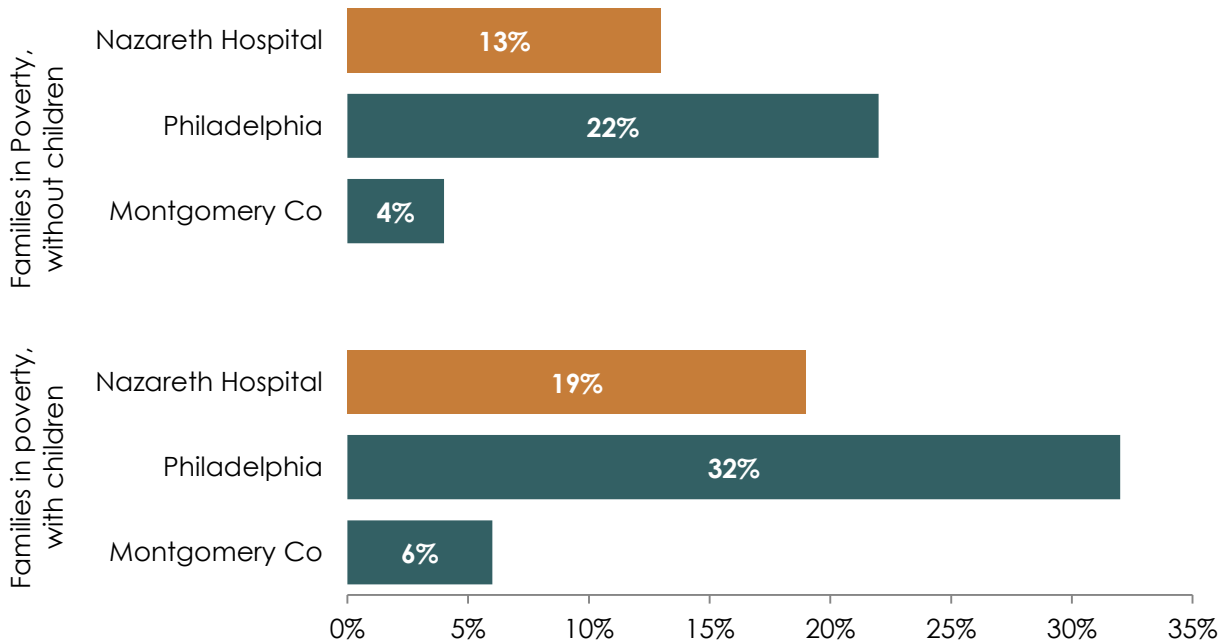
Almost one in three families in the Nazareth service area (32%) is living in poverty. This represents over 17,000 families in poverty.

- This includes one in five families with children (19%) and 13% of families without children living in poverty.
- The poverty rate has grown by 2% since 2013.

Poverty rates are lower in the Nazareth service area compared to rates in Philadelphia as a whole.

- In Philadelphia, 54% of families (32% of families with children and 22% of families without children) live in poverty.

**Figure 5. Families in Poverty, 2015**



Source: Nielsen-Claritas Pop-Facts Database and 2010 U.S. Census

---

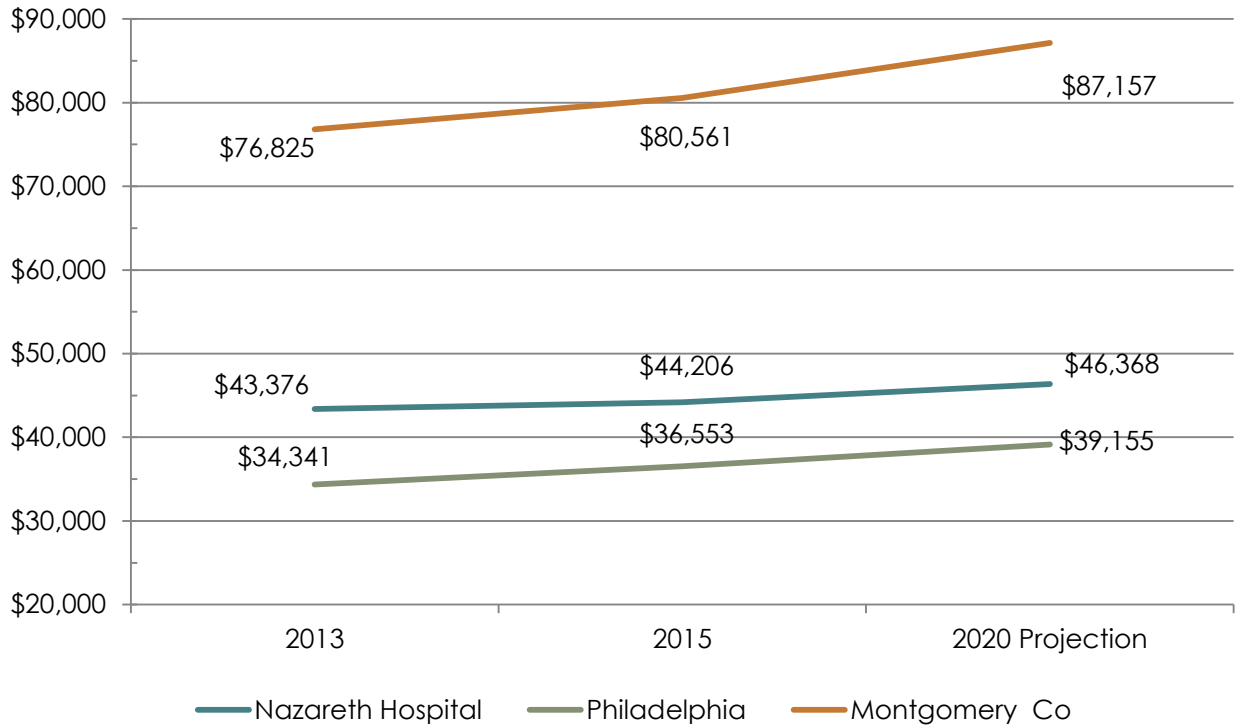
### MEDIAN HOUSEHOLD INCOME

---

The median household income in the Nazareth service area is \$44,206.

- This represents a very minimal increase from 2013 when it was \$43,376.
- It is predicted to grow almost 3% to \$46,368 by 2020.

**Figure 6. Median Household Income 2013, 2015, and 2020.**



Source: Nielsen-Claritas Pop-Facts Database and 2010 U.S. Census

The median household income in the Nazareth service area is higher than the median household income in Philadelphia as a whole (\$36,553).

- Philadelphia is predicted to have a household income growth pattern similar to the Nazareth service area.

---

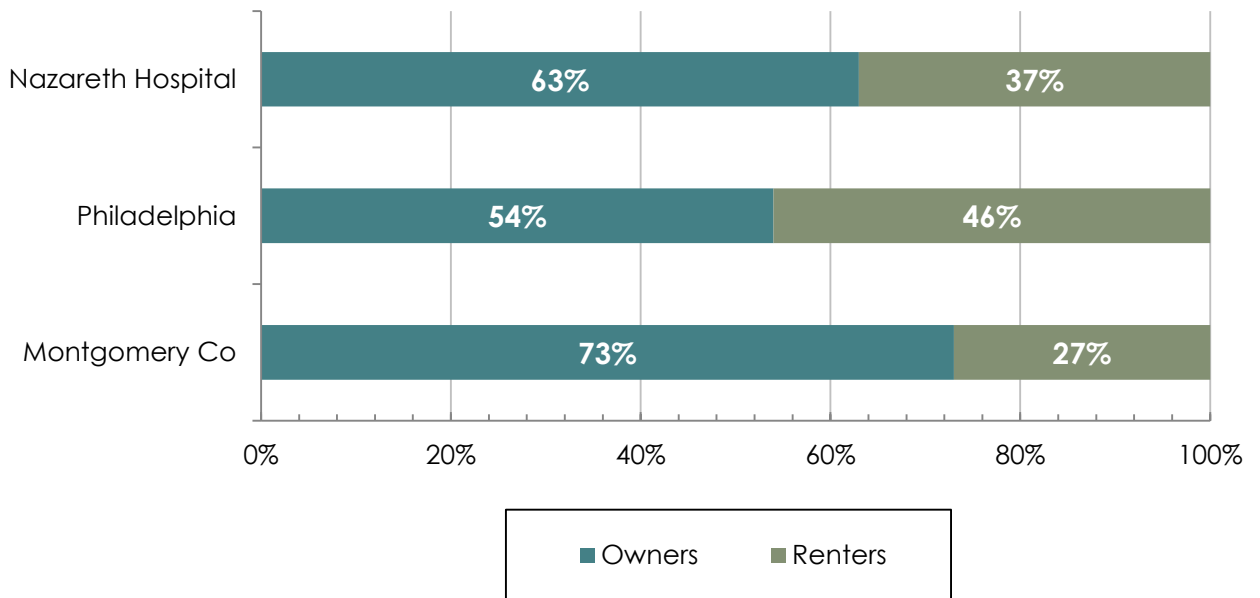
## HOME OWNERSHIP

---

The majority of Nazareth service area residents (63%) own their housing. Nearly two in five residents (37%) are renters.

- Home ownership rates in the Nazareth service area are slightly higher than home ownership rates in Philadelphia overall, where 54% of residents own and 46% rent.

**Figure 7. Homeownership, 2015**



Source: Nielsen-Claritas Pop-Facts Database and 2010 U.S. Census



---

## HOMELESSNESS

---

An estimated 2.3 to 3.5 million Americans experience homelessness each year.<sup>2</sup> In Pennsylvania, there are an estimated 15,000 homeless persons at any one point in time. Homeless persons are a population with special health care needs. Despite their relatively large numbers, homeless persons are very difficult to reach with health and social services, and suffer from poorer health than the rest of the population. The health problems of homeless people are broad and multidimensional, contributing to excess mortality. Many homeless persons have histories of mental illness and drug and alcohol abuse. In addition, many homeless adults experience significant dental problems and vision impairments. Homeless people also experience poor access to health care, leading to delayed identification of health problems, increased reliance on emergency departments, and higher rates of hospitalization, often for preventable conditions.

National studies have found that many homeless persons report unmet needs for medical or surgical care, prescription medications, mental health care or counseling, eyeglasses, and dental care. The most frequently cited reasons for each type of unmet need were inability to afford care and lack of health insurance coverage.

National studies have found that many homeless persons report unmet needs for medical or surgical care, prescription medications, mental health care or counseling, eyeglasses, and dental care. The most frequently cited reasons for each type of unmet need were inability to afford care and lack of health insurance coverage.

The U.S. Department of Housing and Urban Development (HUD) has established a point-in-time methodology to assess unduplicated sheltered and unsheltered homeless individuals via reports submitted by regional zones called Continuums of Care (CoC). Nazareth Hospital is within the Philadelphia CoC. On the single night of January 29, 2015, there were a total of 4,213 homeless households in the Department of Housing and Urban Development's Philadelphia Continuum of Care (CoC) area.

---

<sup>2</sup>[Travis P. Baggett](#), MD, NAZARETH, [James J. O'Connell](#), MD, [Daniel E. Singer](#), MD, and [Nancy A. Rigotti](#), MD. The Unmet Health Care Needs of Homeless Adults: A National Study. *American Journal of Public Health*. 2010 July; 100(7): 1326–1333.

On that night, there were 2,553 homeless households in emergency shelter, 1,001 in transitional housing, and 659 unsheltered households in the Philadelphia CoC area.<sup>3</sup> The total number of homeless persons was 5,998 on that date. This includes 3,333 households without children, and 2,652 with at least one adult and one child in emergency shelter. In addition, there were 13 households with a child without an adult.

The majority of the homeless population of the Philadelphia CoC area is male (3,516) and Black (4,987). Many of the individuals are homeless due to serious chronic physical and mental health conditions or violence. For example, 1,429 of the Philadelphia homeless were severely mentally ill and 1,752 were chronic substance abusers. There were 410 victims of domestic violence and 13 unaccompanied youth under the age of 18.

Despite these health problems, in general it is difficult to provide services and conduct outreach for the transient homeless population. Many homeless men do not have access to the relatively greater amount of services in Center City Philadelphia. The largest shelter is located in Southwest Philadelphia, which makes it hard for homeless persons in West and Southwest Philadelphia to qualify for other services in the City. Without photo identification, they do not qualify for Medical Assistance and are not qualified to receive free or low cost health care services at a City Health Center. In addition, there is little assistance in navigating the publicly-funded health care system for homeless, particularly for under-insured mentally ill adults. These individuals do not get the services and medications they need unless they have a social worker/case manager.

---

<sup>3</sup>Source: HUD 2015 Continuum of Care Homeless Assistance Programs Homeless Populations and Subpopulations.

## VI. HEALTH OF THE COMMUNITY

The health of a community can be assessed by comparing overall health measures, birth outcomes, self-reported health status and health conditions, communicable disease rates, self-reported health concerns and perceptions, and mortality rates to statewide indicators and HP 2020 goals for the nation.

This section examines information for the Nazareth service area.

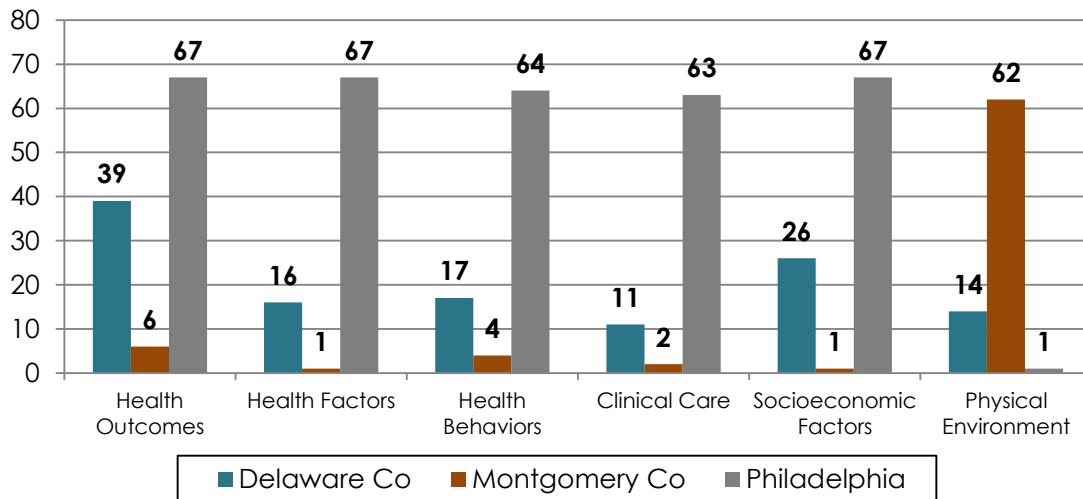
### COUNTY HEALTH RANKINGS AND ROADMAPS

The *County Health Rankings & Roadmaps* measures the health of nearly all counties in the nation and ranks them within states. The *Rankings* are compiled using county-level measures from a variety of national and state data sources. These measures are standardized and combined using scientifically-informed weights. (See Appendix G for the County Health Rankings table)

The Nazareth service area is within the City of Philadelphia, which ranks 67<sup>th</sup> out of the 67 counties, or last in the state, in health outcomes, and 65<sup>th</sup> in length of life. It ranks 66<sup>th</sup> in quality of life.

Philadelphia ranks just as poorly in specific health measures, such as health factors (67<sup>th</sup>), health behaviors (64<sup>th</sup>), clinical care (63<sup>rd</sup>), and social and economic factors that influence health (67<sup>th</sup>), but it ranks 1<sup>st</sup> in physical environment, based on the fact that fewer people drive to work, and there are no drinking water violations.

**Figure 8. County Rankings of Health Factors and Outcomes for Three PA Counties, 2015**



Source: County Health Rankings & Road Maps, University of Wisconsin, 2015

## BIRTH OUTCOMES

Birth outcomes for residents of the Nazareth service area generally **do not meet the HP 2020 goals** for the nation, except for White births.

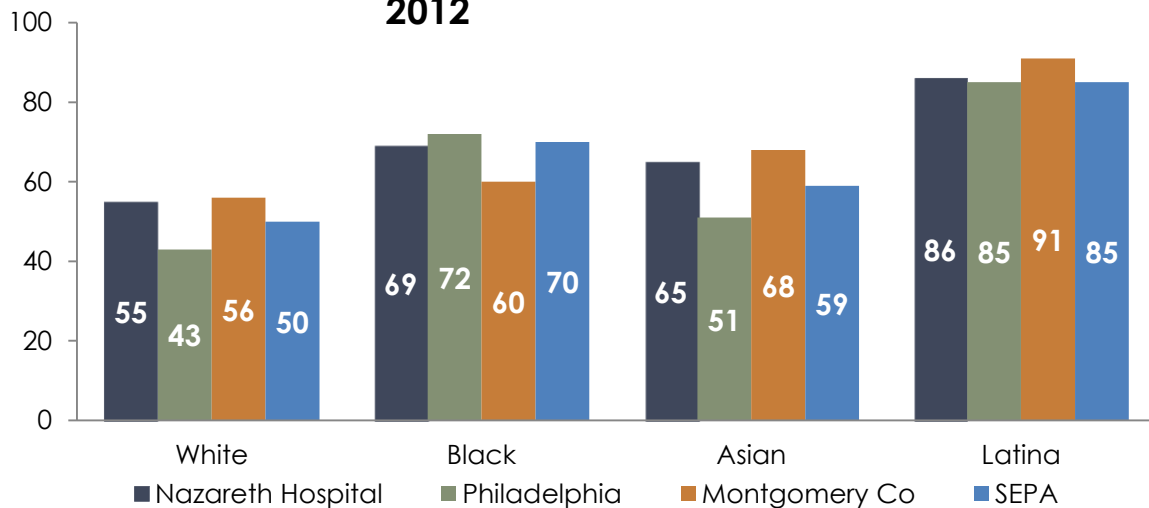
### FERTILITY RATES

There are 4,283 births annually to women living in the Nazareth service area.

This represents a fertility rate of 66 per 1,000 women age 15-44.

- This fertility rate is higher than the rate in Philadelphia (64) and Montgomery (60) Counties and the rate in the overall Southeastern Pennsylvania (SEPA) region (60).
- Latina women have the highest fertility rate (86; 738), followed by Black (69; 886) and Asian women (65; 417).
- White women have the lowest fertility rate in the Nazareth service area (55; 2,145).

**Figure 9. Fertility Rates for Women 15-44, 2009-2012**



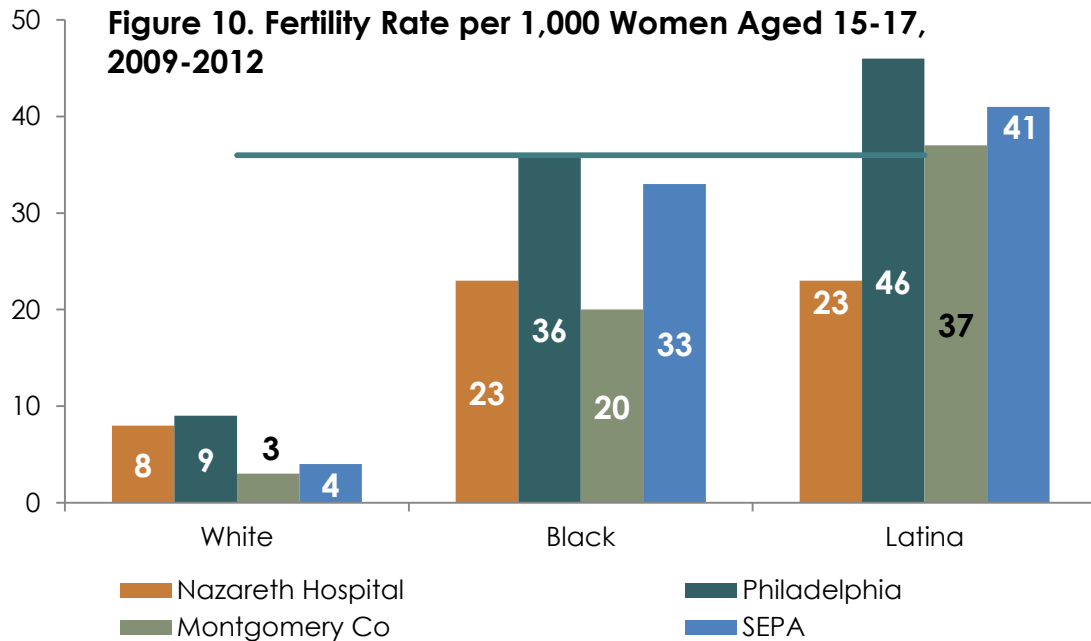
Sources: Pennsylvania Department of Health, Bureau of Health Statistics and Research. 2010 U.S Census. Calculations prepared by PHMC.

Infants born to teenagers have been associated with a number of negative birth outcomes, including prematurity and low birth weight, making it an important outcome to track.

In the Nazareth service area, the fertility rate of all women age 15-17 is 13 per 1,000, representing an average of 79 births annually.

- The fertility rate for 15-17 year olds in the Nazareth service area (13) is lower than the rate in Philadelphia (31) by more than half, but is still more than double the rate for this age group in Montgomery County (6).
- Latina and Black adolescents aged 15-17 in the Nazareth service area have the highest fertility rates (23) for this age group.
- The fertility rates for these two racial and ethnic groups are far higher than the fertility rates in this area for White (8) adolescents aged 15-17.

Latina adolescents in the Nazareth service area (23) have far lower fertility rates than Latina adolescents in Philadelphia (46), Montgomery County (37), and the entire SEPA region (41).



Asian rates are too low to be calculated. Rates are not calculated when there are less than 6 occurrences of the event over the course of 2009-2012.

Sources: Pennsylvania Department of Health, Bureau of Health Statistics and Research. Calculations prepared by PHMC.

## LOW BIRTH WEIGHT

Low birth weight infants (<2,500 grams or 5lb 8 oz.) are at greater risk for dying within the first year of life than infants of normal birth weight.

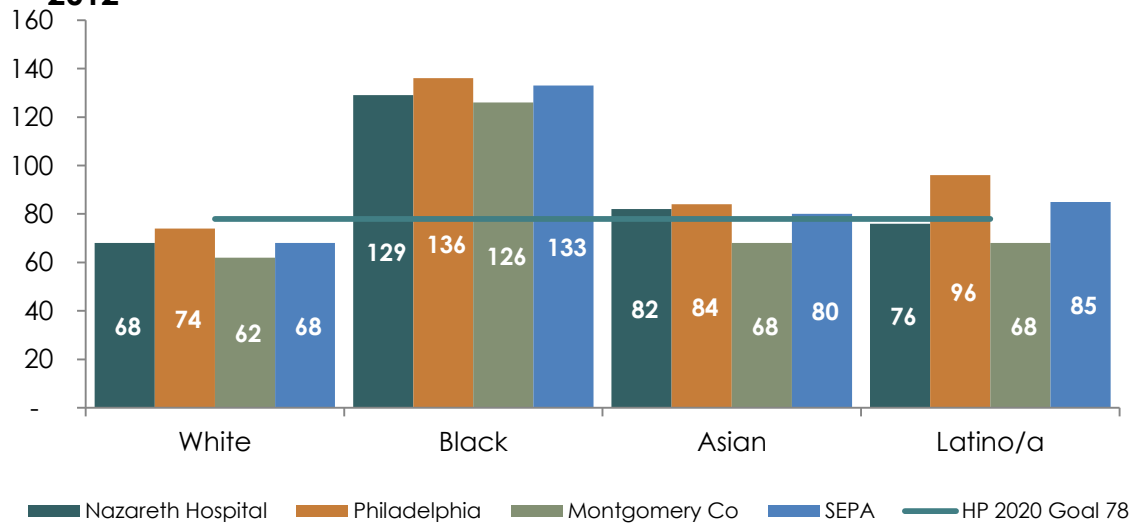
In the Nazareth service area, an average of 84 infants per 1,000 live births are low birth weight, representing an average of 360 infants annually.

- This rate does not meet the HP 2020 goal of 78 per 1,000.
- The Nazareth service area low birth weight rate is lower than the Philadelphia rate (109) and the rate for SEPA (91), but higher than the Montgomery County rate (70 per 1,000).

Black infants in the Nazareth service area are almost twice as likely to be low birth weight as White infants (129 versus 68).

- Black (129) and Asian (82) infants in the Nazareth service area do not meet the HP2020 Goal (78) for low birth weight.
- White and Latino/a infants in the Nazareth service area meet the HP 2020 goal for low birth weight.

**Figure 11. Rates of Infants Born at Low Birth Weight, 2009-2012**



Rates are not calculated when there are less than 6 occurrences of the event over the course of 2009-2012. Sources: Pennsylvania Department of Health, Bureau of Health Statistics and Research. Calculations prepared by PHMC.

## PREMATURE BIRTHS

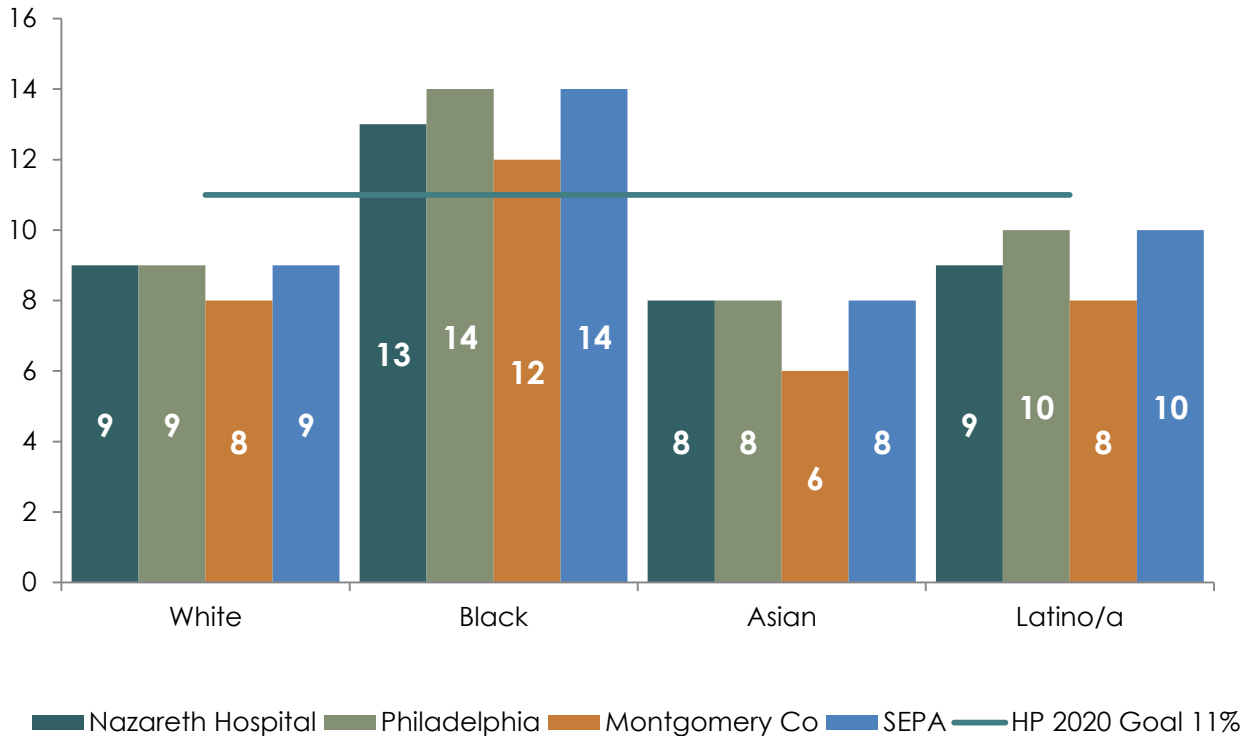
There is an average of 419 premature births (less than 37 weeks gestation) annually to women living in the Nazareth service area, representing 10% of all live births.

- This is a lower percentage than in Philadelphia (12, representing 2,670 births) and higher than in Montgomery County (8; 739).

Black infants in the Nazareth service area (13%) have the highest rate of prematurity, while Asian infants have the lowest (8%).

- The percentage of White infants in the Nazareth service area who are born prematurely (9%) is the same as in Philadelphia and the SEPA region overall (9%), and similar to the percentage of White premature births in Montgomery County (8%).

**Figure 12. Percentage of Premature Births, 2009-2012**



Rates are not calculated when there are less than 6 occurrences of the event over the course of 2009-2012. Sources: Pennsylvania Department of Health, Bureau of Health Statistics and Research. Calculations prepared by PHMC.

## PRENATAL CARE

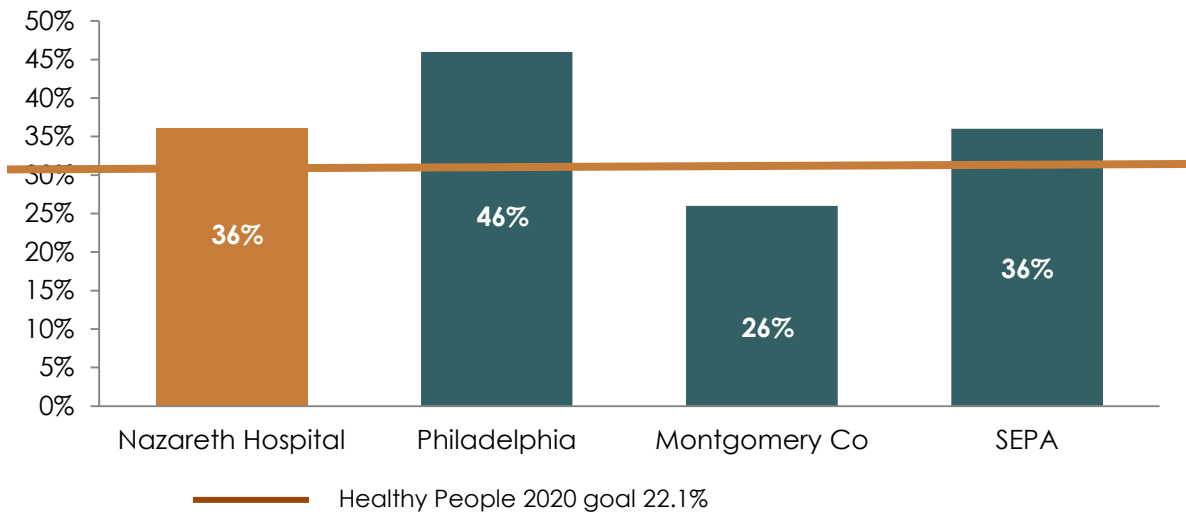
Receiving prenatal care during the first trimester of pregnancy can help ensure that health concerns are identified and addressed in a timely manner. A little over one-third of women in the Nazareth service area (36%) receive prenatal care beginning after the first trimester or have no prenatal care.

- This does not meet the HP 2020 goal of 22.1%.
- The percentage in the Nazareth service area is higher than the percentage in Montgomery County (26%), lower than the percentage in Philadelphia (46%) and the same as the percentage in the SEPA region overall (36%).

The percentage of Black women receiving prenatal care beginning after the first trimester or having no prenatal care (47%) is far greater than the percentage of White women (29%) with late prenatal care.

- Second to Black women, Latina (44%) and Asian women (35%) in the Nazareth service area are more likely to receive late or no prenatal care.

**Figure 13. Late or No Prenatal Care, 2014-2015**



Sources: Pennsylvania Department of Health, Bureau of Health Statistics and Research. Calculations prepared by PHMC.



## MORTALITY

### INFANT MORTALITY

Every year, an average of 30 infants in the Nazareth service area dies before their first birthday.

The Nazareth service area infant mortality rate is 7 infant deaths per 1,000 live births.

- This rate does not meet the HP 2020 target goal of 6 infant deaths per 1,000 live births.

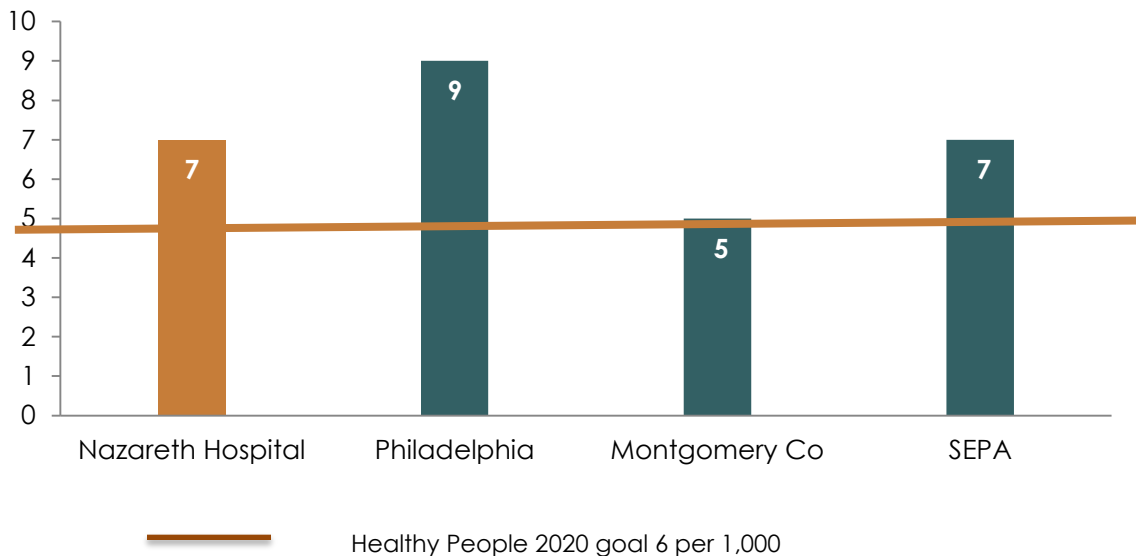
Black infants die at more than three times the rate (17) than any other service area infant.

- White infants die at the second highest rate in the Nazareth service area (6) followed by Latino (5) and Asian (4) infants.

Black infants die at a higher rate in the Nazareth service area than in Philadelphia (13), Montgomery County (16), and the entire SEPA region (13).

- The Black infant mortality rate in the Nazareth service area does not meet the HP 2020 goal.

**Figure 14. Infant Mortality Rates by CHNA Area, 2009-2012**

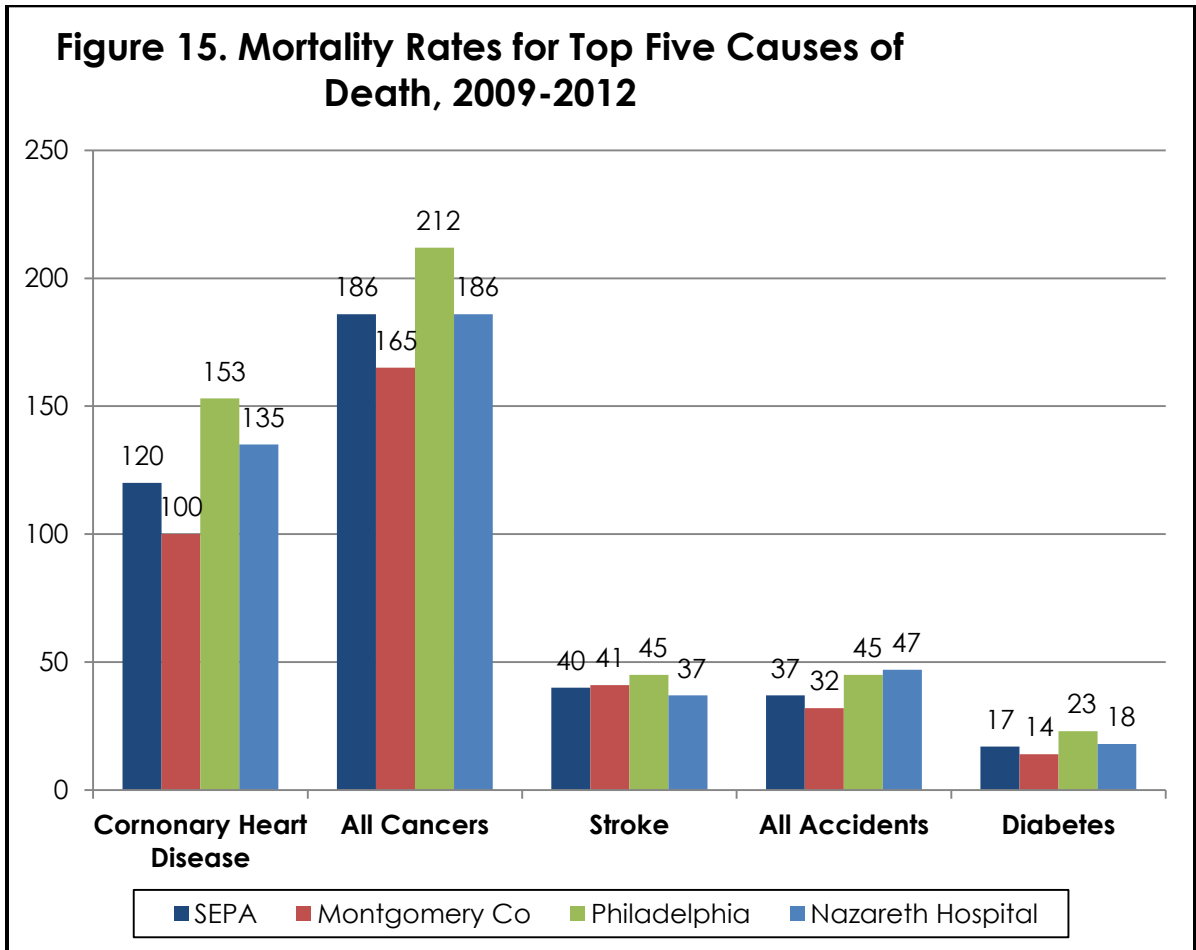


Sources: Pennsylvania Department of Health, Bureau of Health Statistics and Research. Calculations prepared by PHMC.

## MORTALITY

The overall mortality rate in the Nazareth service area is 769 deaths per 100,000 population, representing an average of 3,225 deaths annually.

This rate is lower than the Philadelphia rate, which is 893 per 100,000 (representing 14,009 deaths) and higher than the Montgomery County rate, which is 664 per 100,000 (representing 6,995 deaths).



Sources: Pennsylvania Department of Health, Bureau of Health Statistics and Research and 2010 U.S. Census. Calculations prepared by PHMC.

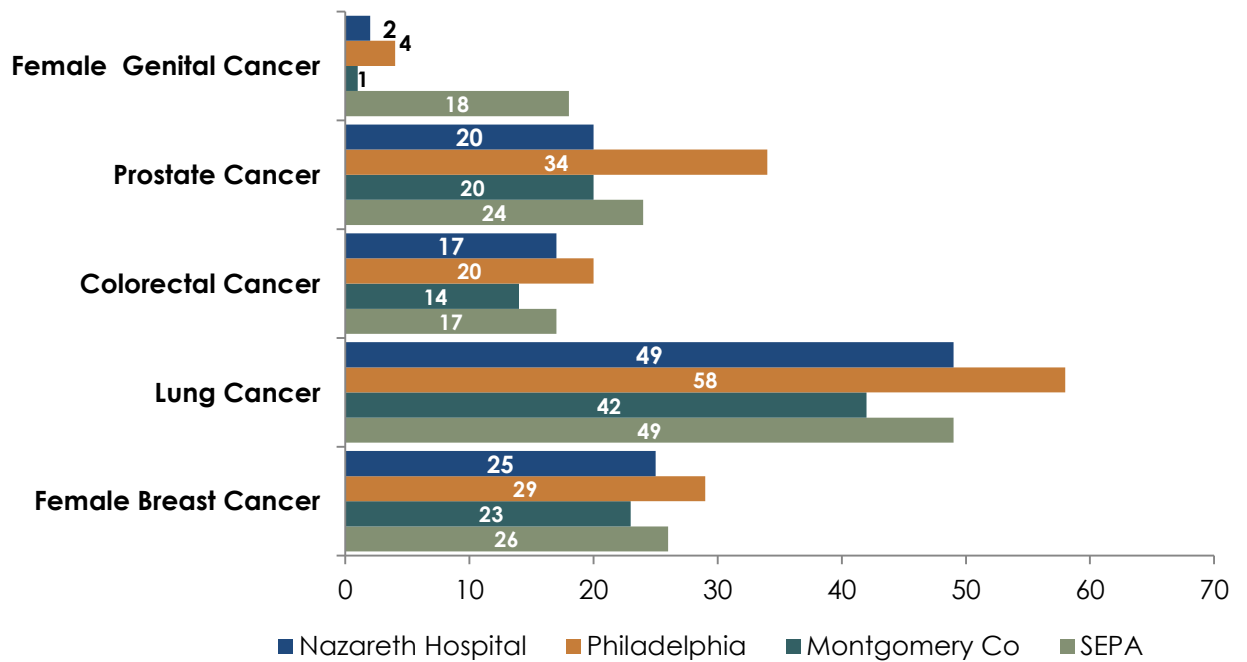
Cancer is the leading cause of death in the Nazareth service area (186; 733).

- This does not meet the HP 2020 goal of 161 deaths per 100,000 population.

The other four leading causes of death in the Nazareth service area are Coronary Heart Disease (135; 592), Accidents (47; 167), Stroke (37; 167), and Diabetes (18; 75).

- The Accident rate in the Nazareth service area (47) is slightly higher than accident rate in Philadelphia as a whole (45), and much higher than the rates in Montgomery County (32) and the SEPA region overall (37).
- The Suicide rate in the Nazareth service area (12) is slightly higher than the rate in Philadelphia (10) and the SEPA regional (11), but is the same as the rate in Montgomery County.

**Figure 16. Cancer Mortality Rates for Selected Sites by CHNA Area, 2009-2012**



Sources: Pennsylvania Department of Health, Bureau of Health Statistics and Research. Calculations prepared by PHMC.

Among all cancers causing death in the Nazareth service area, lung cancer has the highest mortality rate (49; 190), followed by breast (25; 55), prostate (20; 32), and colorectal cancer (17; 68). All of these rates are lower than the rates in Philadelphia as a whole.

- However, with the exception of prostate cancer, all cancer rates in the Nazareth service area are higher than rates in Montgomery County.
- The mortality rate for prostate cancer does not meet the HP 2020 goal (21.8 per 100,000).

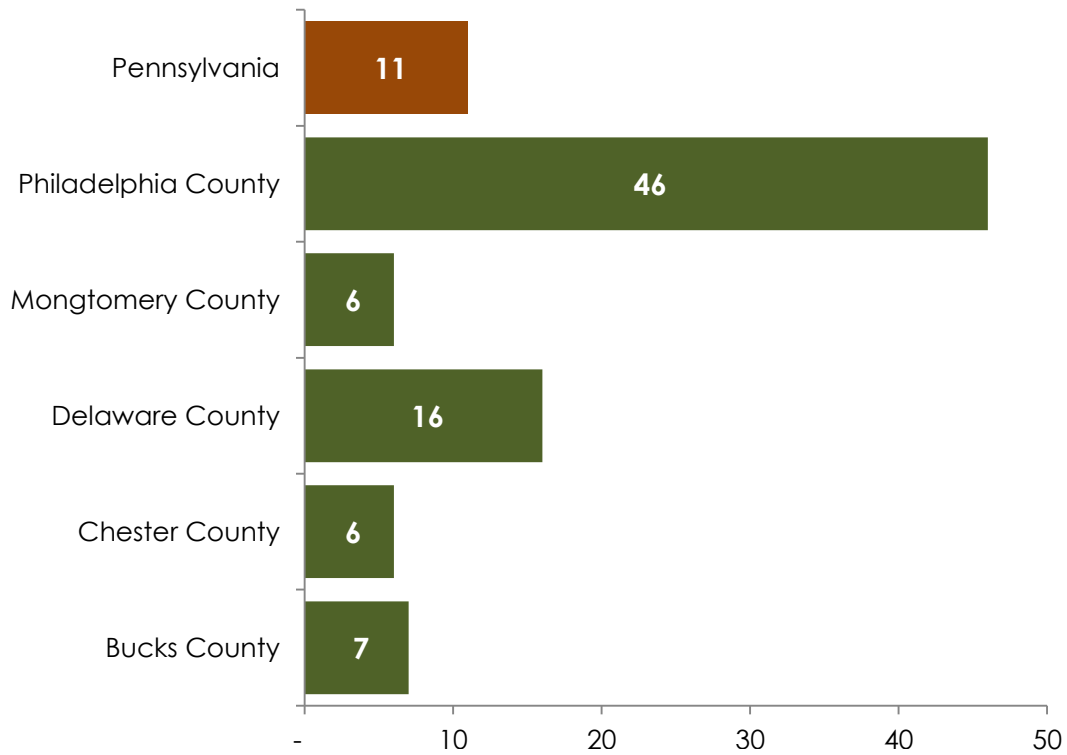
## MORBIDITY

### HIV AND AIDS

The prevalence of HI/AIDS in Philadelphia (46 per 100,000) is the highest in the SEPA region. This represents 2,100 persons in Philadelphia.

- HIV/AIDS rates are lower in Chester (6), Montgomery (6), and Delaware (16) Counties.
- The overall rate of people living with HIV/AIDS in the state of Pennsylvania is 11, representing 4,320 people.

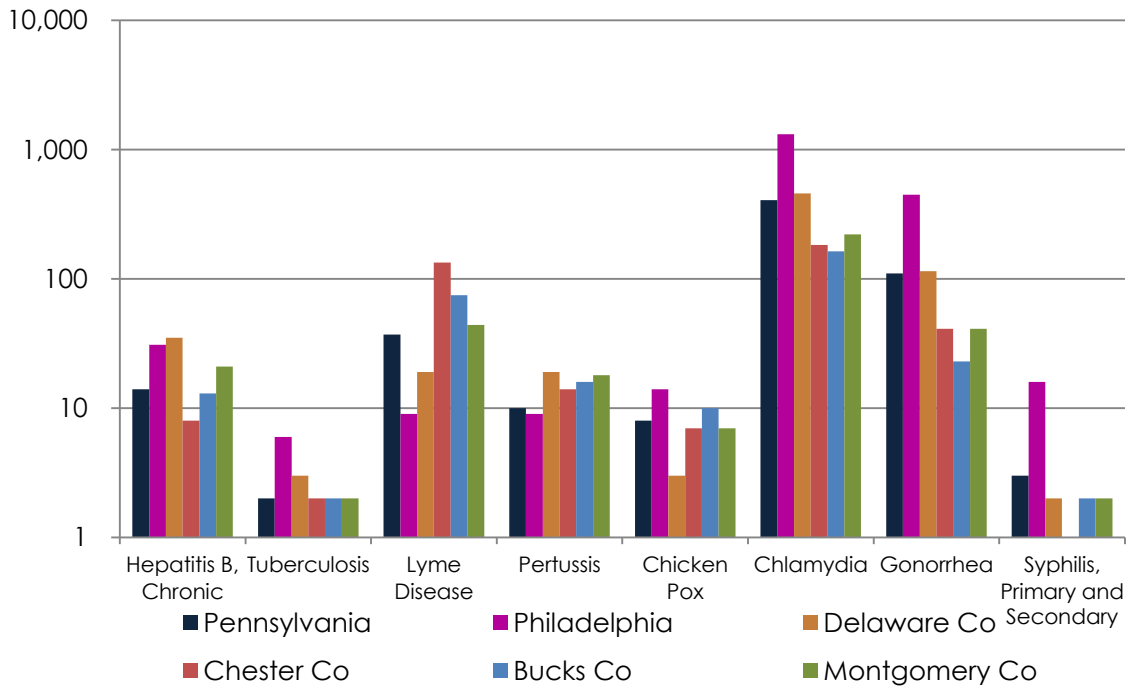
**Figure 17. Currently living with HIV/AIDS per 100,000, 2014**



Sources: Pennsylvania Department of Health, HIV/AIDS Investigations-Bureau of Epidemiology and American Community Survey.

**COMMUNICABLE DISEASE**

**Figure 18. Communicable Disease Incidence per 100,000, 2013-2014**



Source: Pennsylvania Department of Health, Bureau of Health Statistics and Research, EpiQMS

In general, rates of sexually transmitted infections are highest in Philadelphia.

The Hepatitis B rate in Delaware County (35 per 100,000) is the highest rate in the region, Philadelphia has the second highest rate (31 per 100,000), and Chester County has the lowest (8 per 100,000). The rate in Montgomery County is 21 per 100,000.

Chlamydia rates in Philadelphia are the highest in the region (1,317 per 100,000), and more than double the Delaware County rate (458 per 100,000). The rate in Montgomery County is 221 per 100,000.

Gonorrhea rates in Philadelphia are the highest in the region (447 per 100,000) followed by Delaware County (115 per 100,000). The rate in Montgomery County is 41 per 100,000.

Syphilis rates continue to be highest in Philadelphia (16), a rate which is eight times higher than the next highest rate in Delaware County (2). Montgomery County has the same rate as Delaware County (2).

Philadelphia has the highest Chicken Pox rate in the region (14); the second highest rate is in Bucks County (10), followed by Montgomery County (7).

Chester County has the highest rate for Lyme disease (134 per 1,000 population), followed by Bucks (75), Montgomery (44), and Delaware Counties (19), and Philadelphia (9).

All five counties have similar rates of pertussis (whooping cough), ranging from a high of 19 per 1,000 population in Delaware County to a low of 9 in Philadelphia.

---

## HEALTH STATUS

---

A **majority** of adults in the service area describe their health as excellent, very good or good

---

### SELF-REPORTED HEALTH STATUS

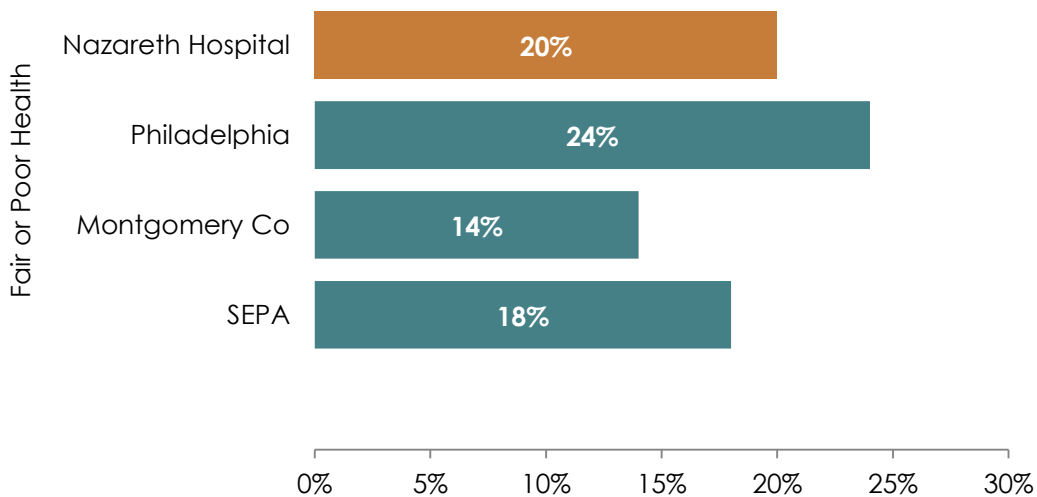
---

Self-reported health status is one of the best indicators of population health. This measure has consistently shown to correlate very strongly with mortality rates.<sup>4</sup>

About eight in ten Nazareth service area adults (82%) are in excellent, very good, or good health. This is a higher percentage than for Philadelphia as a whole (78%), and lower than for the SEPA region (84%) and Montgomery County (87%).

- One in five adults in the Nazareth service area (20%) is in fair or poor health. This represents approximately 49,600 adults.

**Figure 19. Health Status of Adults 18+ by CHNA Areas, 2015**

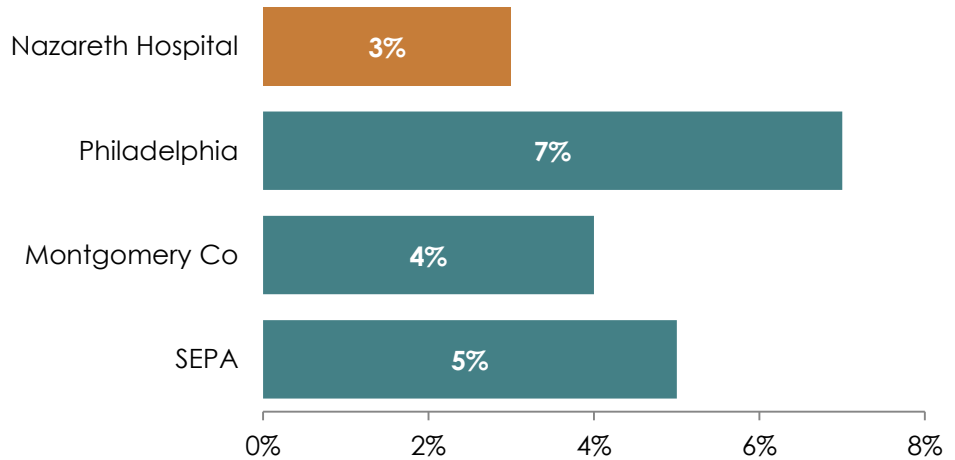


---

<sup>4</sup> Idler EL, Benyamini Y. Self-Rated Health and Mortality: A Review of Twenty-Seven Community Studies. *Journal of Health and Social Behavior*.1997; 21-37.

Three percent of children in the Nazareth service area (2,500 children) are in fair or poor health; this is lower than in the surrounding SEPA region.

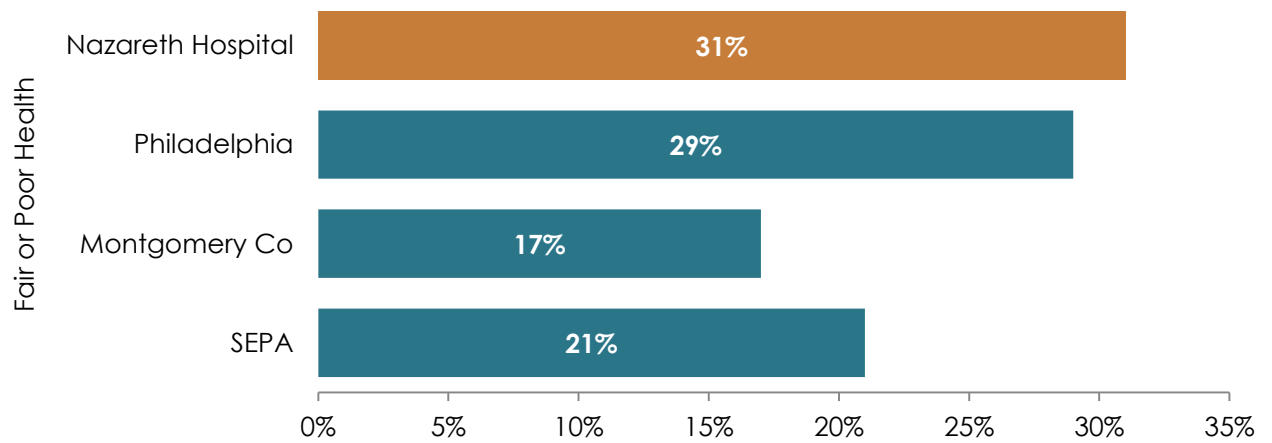
**Figure 20. Children 0-17 in Fair or Poor Health by CHNA Areas, 2015**



Source: PHMC's 2015 Southeastern Pennsylvania Household Health Survey

In the Nazareth service area, about 22,100 older adults 60+ are in fair or poor health (31%), which is comparable to Philadelphia and worse than both Montgomery County (17%) and SEPA as a whole (21%).

**Figure 21. Health Status of Older Adults 60+ by CHNA Areas, 2015**



Source: PHMC's 2012 and 2015 Southeastern Pennsylvania Household Health Surveys



Three in ten older adults in the service area, 31%, or about 22,200 adults, have at least one limitation in the Instrumental Activities of Daily Living (IADLs).

About 15%, or 10,900 adults, have at least one limitation in the Activities of Daily Living (ADLs).

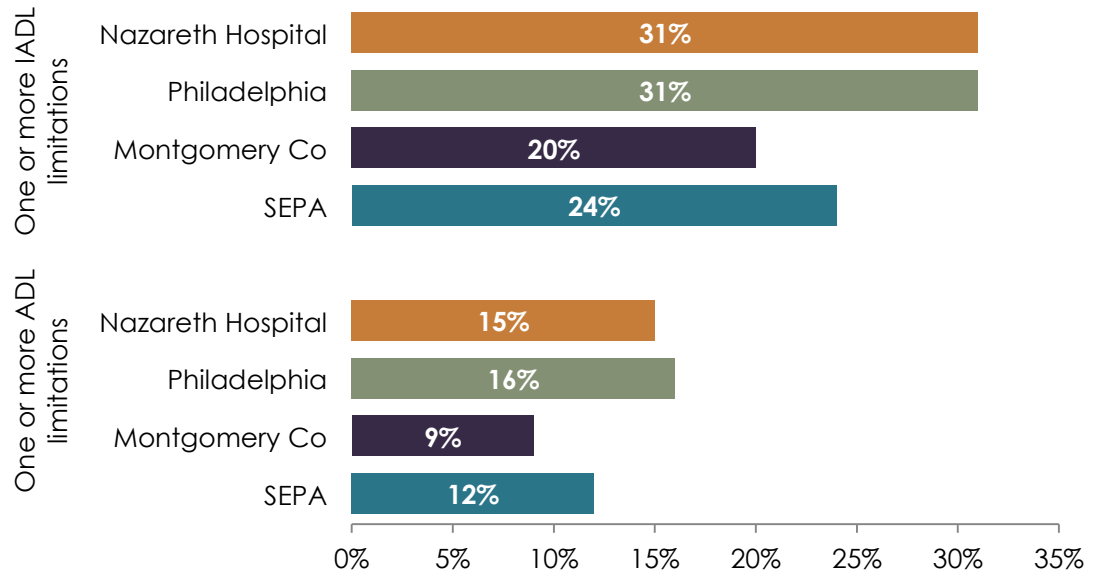
**Instrumental Activities of Daily Living (IADLs)**

IADLs are activities related to living independently, such as using the telephone, shopping, cleaning, cooking, paying bills, and taking medication

**Activities of Daily Living (ADLs)**

ADLs are activities related self-care, such as eating, dressing, grooming, walking indoors, bathing, and getting in and out of bed.

**Figure 22. ADL and IADL Limitations, Older Adults 60+ by CHNA Areas, 2015**



Source: PHMC's 2012 and 2015 Southeastern Pennsylvania Household Health Surveys

## SPECIFIC HEALTH CONDITIONS

High blood pressure, diabetes, asthma, cancer, and mental health conditions are chronic illnesses that require ongoing care.

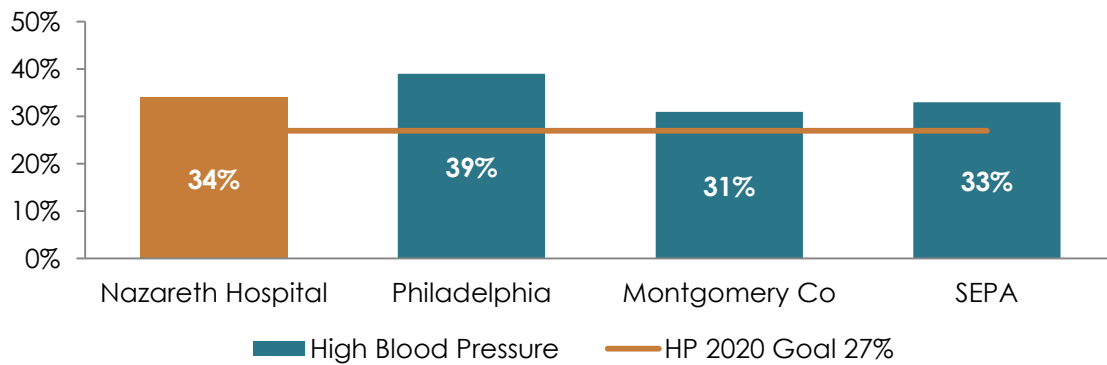
**Representatives from the Philadelphia Department of Public Health (PDPH) indicated that the most serious health problems in Philadelphia are: 1) the health of women and infants; 2) safe sex and reproductive health for teenagers; 3) chronic disease, including causes such as smoking poor diet, and lack of physical activity; and 4) indoor and outdoor environmental issues that impact health.**

### HYPERTENSION

Nearly three in ten adults in the Nazareth service area (28%, or 86,300 adults) have been diagnosed with high blood pressure.

- Six in ten older adults age 60+ in the service area (60%, or about 42,500) have been diagnosed with high blood pressure.
- This does not meet the Healthy People 2020 goal of 27%.

**Figure 23. High Blood Pressure, Adults 18+, 2015**



Source: PHMC's 2015 Southeastern Pennsylvania Household Health Survey

Among adults with high blood pressure in the service area, 8% report not taking all or nearly all of their medication all of the time.

---

## DIABETES

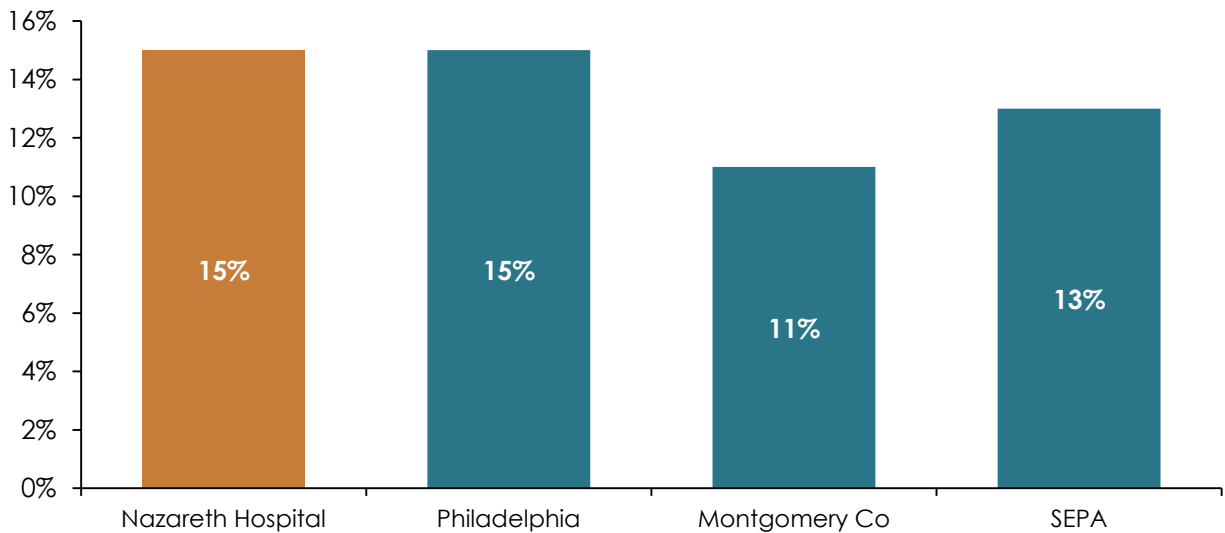
---

About 37,400 adults in the Nazareth service area (15%) have been diagnosed with Type II diabetes.

- This is the same as Philadelphia as a whole (15%), and higher than in Montgomery County (11%) and SEPA overall (13%).
- More than one-quarter of older adults in the Nazareth service area (28%) have diabetes; this represents 19,900 older adults.

---

**Figure 24. Diabetes, Adults 18+ by CHNA Areas , 2015**



Source: PHMC's 2015 Southeastern Pennsylvania Household Health Survey

---

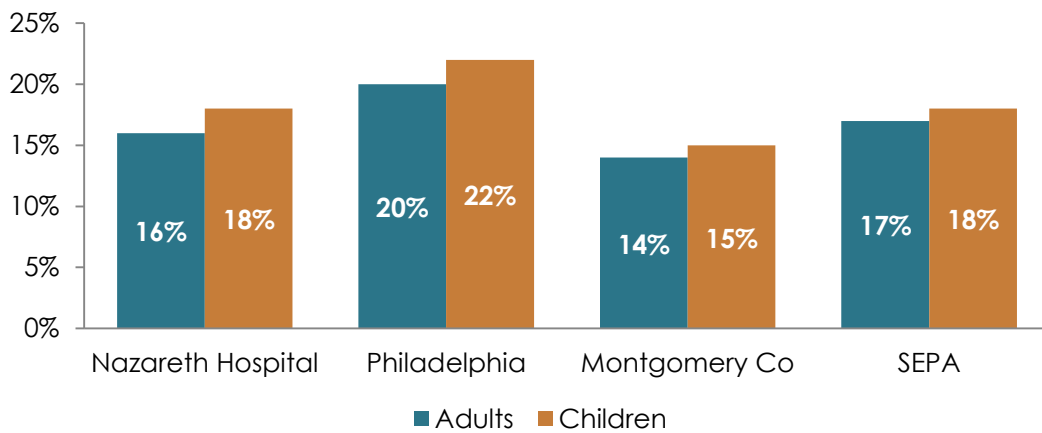
## ASTHMA

---

In the Nazareth service area, about 39,600 adults (16%) have been diagnosed with asthma.

- Nearly one in five children (18%) has been diagnosed with asthma; this represents 13,000 children in the Nazareth service area, and is comparable with childhood asthma rates in SEPA overall.

**Figure 25. Asthma, Adults 18+ and Children 0-17 by CHNA Areas, 2015**

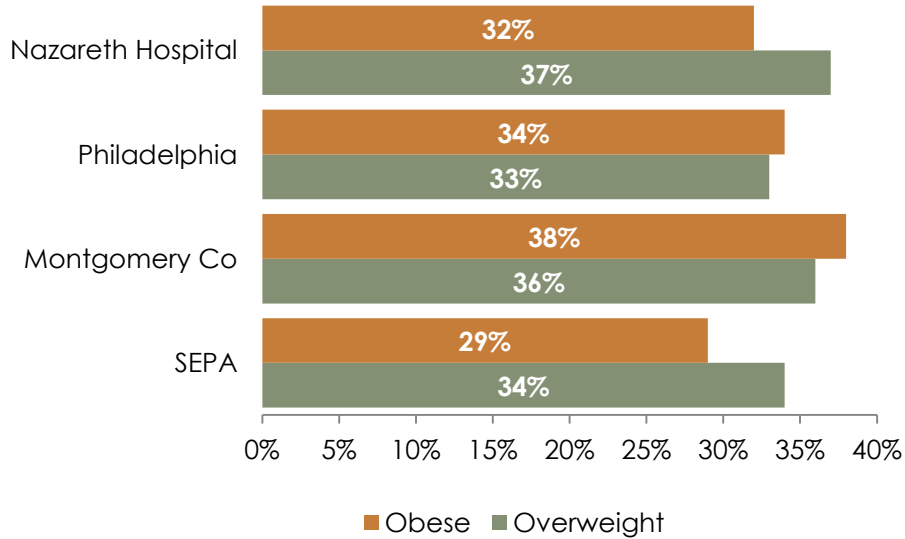


Source: PHMC's 2015 Southeastern Pennsylvania Household Health Survey

## OVERWEIGHT AND OBESITY

Overweight and obesity are strongly correlated with high blood pressure, diabetes, cancer, heart disease, and asthma.

**Figure 26. Obese and Overweight Adults (18+), 2014-2015**



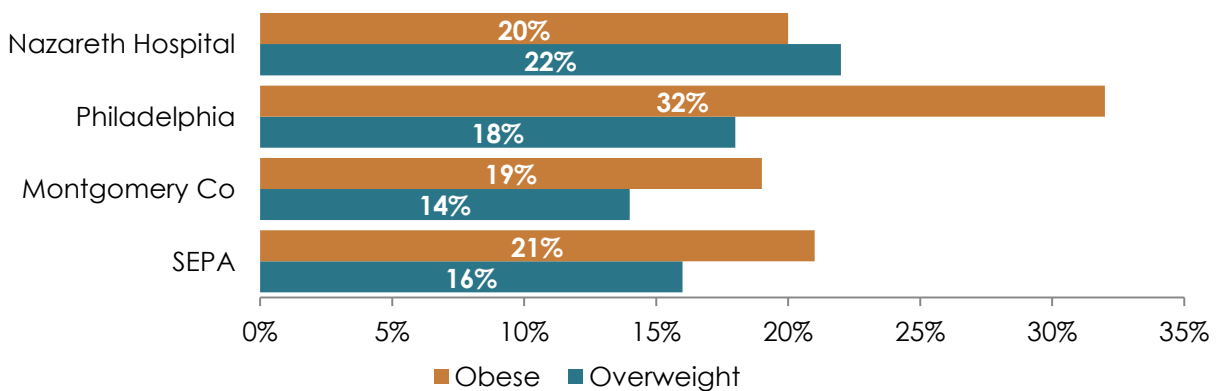
The Healthy People 2020 goal for obesity is 30.6% of adults age 20 and older. The Nazareth service area does not meet this goal.

One-third of service area adults age 20 and over (32%) are obese, and 37% are overweight

- This represents approximately 172,100 adults who are overweight or obese in the Nazareth service area.

About 9,400 children in the Nazareth service area (20%) are classified as obese, and 22% are overweight.

**Figure 27. Obese and Overweight Children (0-17), 2015**

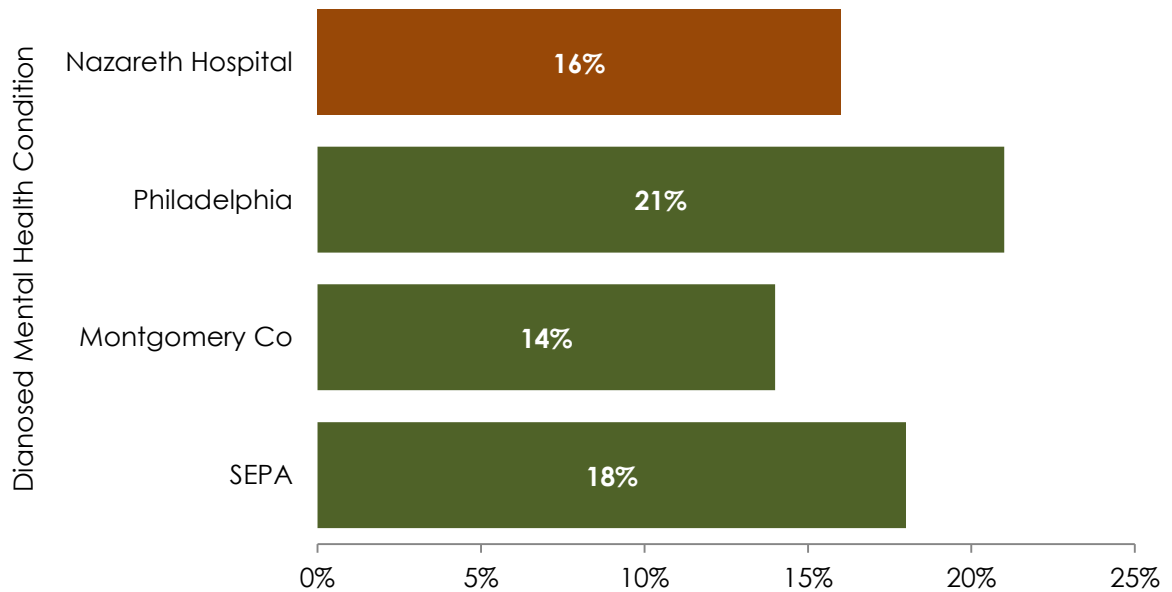


## MENTAL AND BEHAVIORAL HEALTH

Approximately 39,600 adults in the service area, 16%, have been diagnosed with a mental health condition.

- Of those with a mental health condition, 37% are not receiving treatment for the condition.

**Figure 28. Mental Health Status of Adults 18+, 2015**



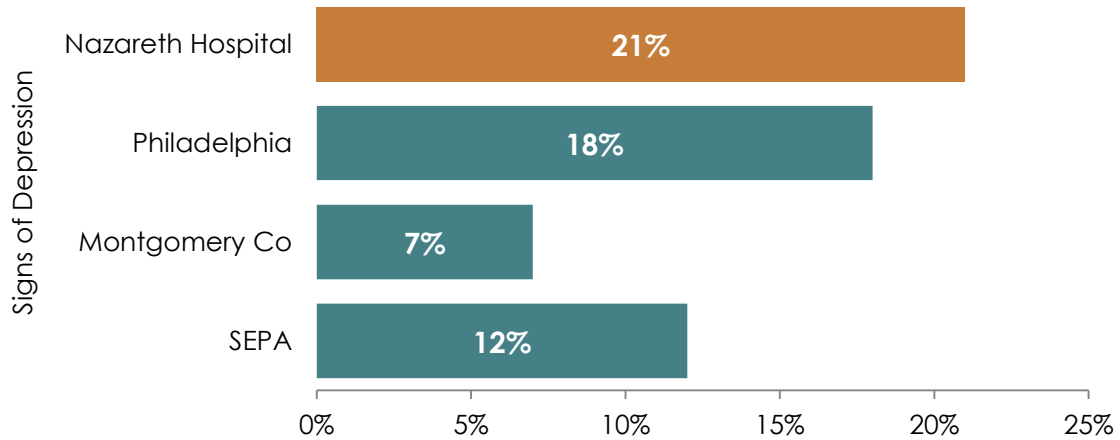
Source: PHMC's 2015 Southeastern Pennsylvania Household Health Survey

About 14,000 older adults age 60+ in the Nazareth service area (21%) have four or more signs of depression on the CES-D 10 Item Depression Scale.

- This is higher than in Philadelphia (18%), Montgomery County (7%) and across SEPA (12%).

About 1,500 older adults in the Nazareth service area report speaking to friends or relatives less than once a week.

**Figure 29. Depression in Older Adults 60+, 2015**



Source: PHMC's 2015 Southeastern Pennsylvania Household Health Survey

Attendees at the community meeting noted that depression was a particular issue among older adults, but that awareness of mental health services is lacking.

## VII. ACCESS TO CARE

Having a regular source of care, a person residents can go to if they are sick or have a question about their health, is important as people who have a regular source of care are more likely to seek care when they are sick compared with those who do not. This allows people to receive earlier, less expensive treatment, get well sooner, and prevents costly complications and longer illnesses.

Community meeting attendees listed accessibility as the one health care issue that people in the Northeast should be most concerned about.

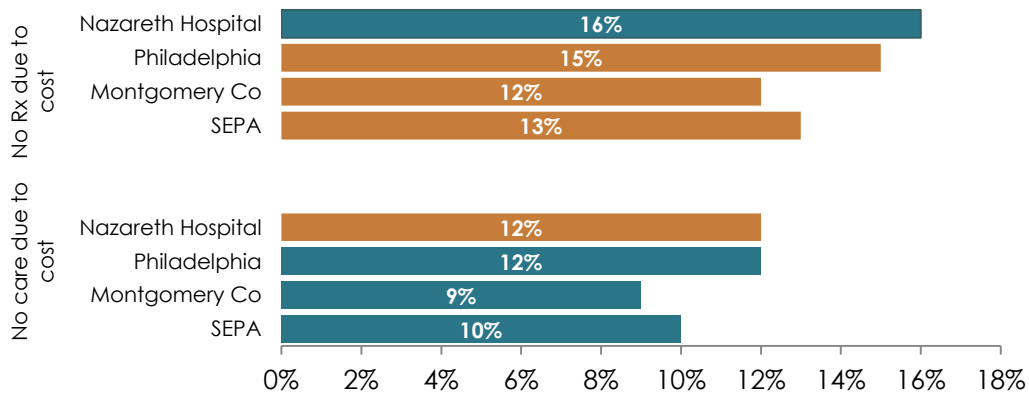
### ECONOMIC BARRIERS

With or without health insurance, 31,200 adults in the Nazareth service area were unable to get needed care due to the cost of that care; 12% of adults reported that there was a time in the past year when they needed healthcare, but did not receive it due to the cost.

About 41,300 adults in the Nazareth service area (16%) were prescribed a medication but did not fill the prescription in the past year due to cost.

Attendees at the community meeting noted that the cost of prescription drugs is leading to reduced adherence to medication regimens, and that health literacy around prescription drugs was a concern.

**Figure 30. Cost Barriers to Care, Adults, 2015**



Source: PHMC's 2015 Southeastern Pennsylvania Household Health Survey



## HEALTH INSURANCE STATUS

Community meeting attendees noted changes in Medicaid processes and a lack of coordination between health care providers and social services as factors that complicate care for many in the service area.

Having health insurance and a regular place to go when sick are important in ensuring continuity of care over time. The Nazareth service area does not meet the Healthy People 2020 goal of 100% coverage.

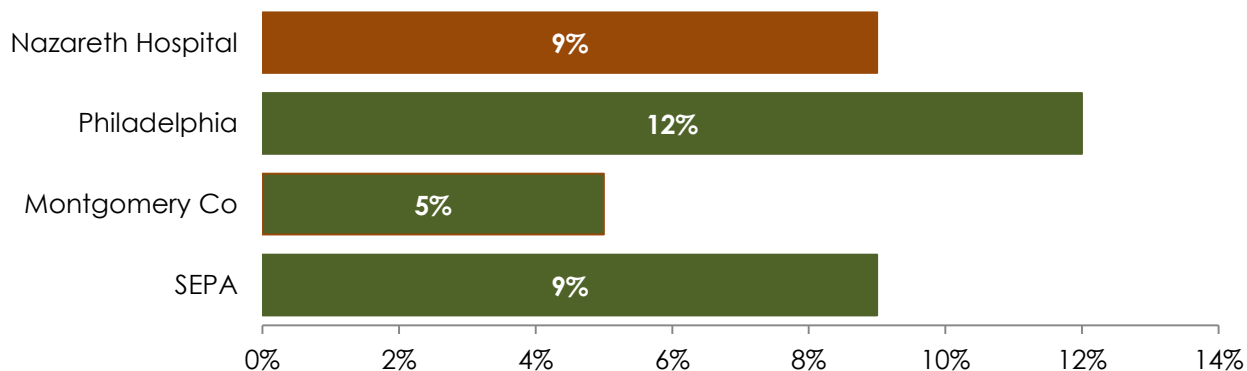
- The overwhelming majority of adults (91%) in the service area have health insurance coverage.

However, a number of adults aged 18-64 do not have any private or public health insurance;

- 9% of adults aged 18-64 in the service area are uninsured, representing 19,200 uninsured adults.
- This is a higher percentage than in Montgomery County (5%), lower than Philadelphia (12%), and comparable to SEPA as a whole, where 9% of adults are uninsured.

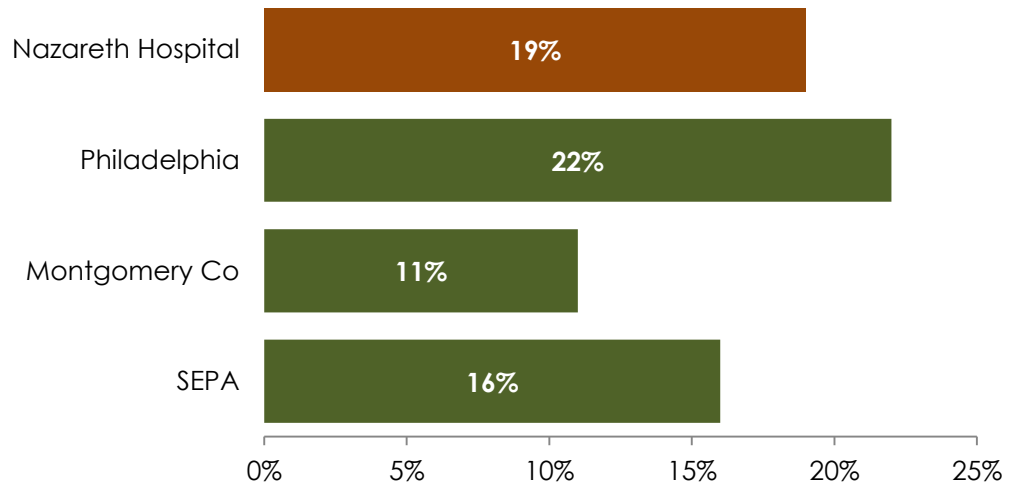
About four in ten adults in the Nazareth service area (42% or about 22,100) have enrolled in health insurance plans through the Federal Marketplace since 2013.

**Figure 31. No Health Insurance, Adults 18-64, 2015**



Nearly one in five adults in the service area (19%, or 48,300 adults) does not have prescription drug coverage.

**Figure 32. No Prescription Drug Insurance, Adults, 2015**



Source: PHMC's 2015 Southeastern Pennsylvania Household Health Survey

## PRIMARY CARE

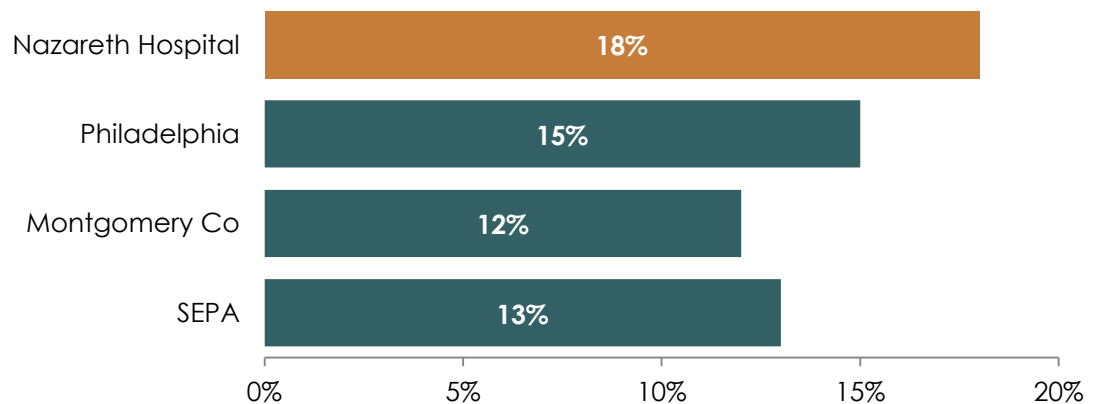
Attendees at the community meeting pointed out the long wait times at health centers, making it difficult for all of those looking for care to get what they need. In addition, they described overuse of emergency departments as a result of limited access to primary care.

Having a regular source of care is important since people who have a regular source of care are more likely to seek care when they are sick compared with those who do not.

In the Nazareth service area, 18% of adults (about 44,200 adults) do not have a regular source of primary care they can consult if they are ill or have a question about their health. The service area meets the Healthy People 2020 goal, with less than 26.1% of adults having no regular source of care.

- Approximately 6,300 children in the service area (9%) do not have a regular source of care.

**Figure 33. No Regular Source of Care, Adults, 2015**



Source: PHMC's 2015 Southeastern Pennsylvania Household Health Survey

## PREVENTIVE CARE

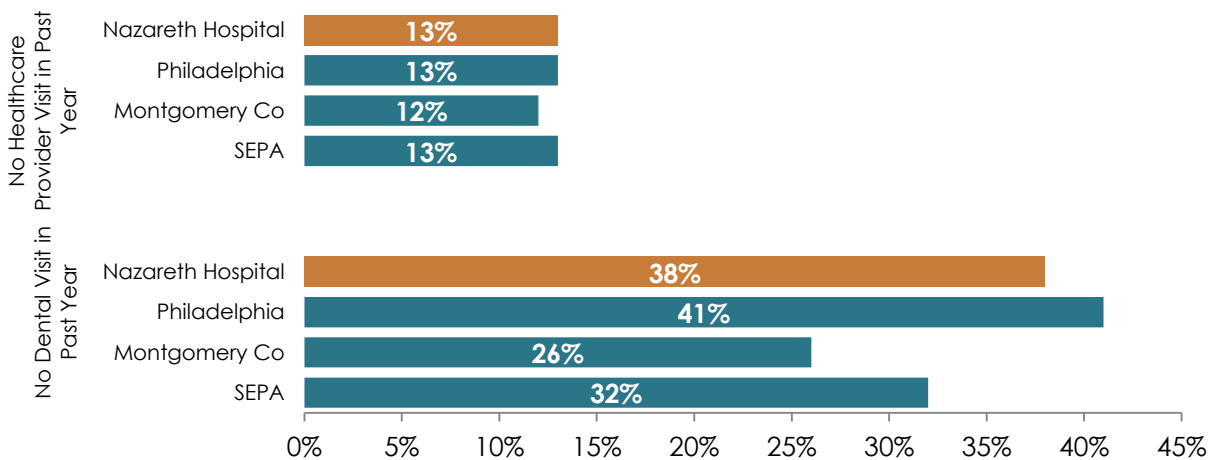
Regular health screenings can help identify health problems before they start. Early detection can improve chances for treatment and cure and help individuals to live longer, healthier lives. In the Nazareth service area, 13 % of adults did not visit a health care provider in the past year; this percentage represents 32,600 adults.

The following screenings have been recommended for preventive health for adults. As described below, many in the service area are not accessing these services.

## DENTAL VISIT

More than one-third of adults in the service area (38% or about 97,300 adults) did not have a dental visit during the past year. This is lower than Philadelphia (41%), but higher than both Montgomery County (26%) and SEPA as a whole (32%). About 12,900 children in the service area (17%) did not have a dental visit during the past year.

**Figure 34. Healthcare Provider and Dental Visits, Adults, 2015**



Source: PHMC's 2015 Southeastern Pennsylvania Household Health Survey

---

## **BLOOD PRESSURE**

---

About 26,400 adults in the service area (11%) did not have a blood pressure test in the past year. This is slightly higher than in the surrounding area.

---

## **COLONOSCOPY**

---

Regular screenings beginning at age 50 are recommended to prevent colorectal cancer. About one-third of adults 50 years of age and older in the service area (32%) did not have a colonoscopy in the past ten years. Screening rates in the Nazareth service area are slightly lower than the surrounding counties. The percentage of those screened in the Nazareth service area (68%) meets the PA State Health Care Innovation Plan target of 66.5% of all adults 50-75 being screened by 2019.

---

## **PSA OR RECTAL EXAMS FOR PROSTATE CANCER**

---

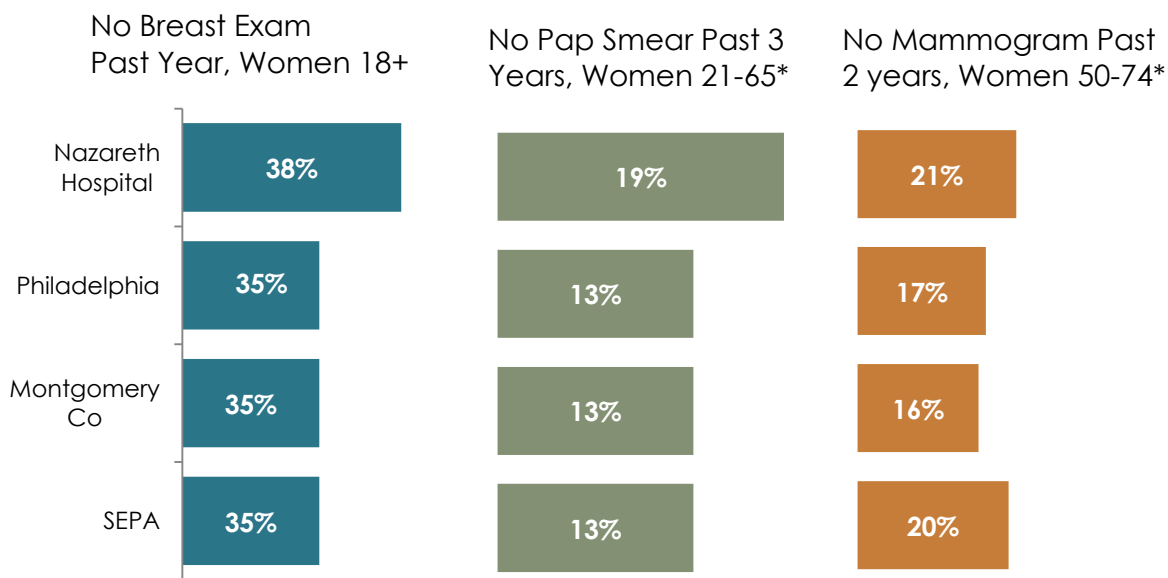
Half of men aged 45 years and older in the Nazareth service area (51%) did not have a screening for prostate cancer in the past year. Across the SEPA region, 49% of men were unscreened, while in Philadelphia and Delaware Counties 55% and 48% of men were unscreened, respectively.

## MAMMOGRAM

The US Preventive Service Task Force recommends mammograms for women aged 50 to 74. The Healthy People 2020 goal for screening mammography is 81.1% of age appropriate women screened. This service area does not meet this goal.

About one in five women aged 50-74 did not have a mammogram in the past two years, representing 21% or about 12,500 women. This represents slightly lower screening rates than in Montgomery County (16% unscreened), Philadelphia (17% unscreened), and is comparable to the SEPA region (20% unscreened).

**Figure 35. Women’s Health Screenings, 2015**



Source: PHMC's 2015 Southeastern Pennsylvania Household Health Survey. \*Age-adjusted.

## PAP SMEAR TEST

The Healthy People 2020 goal for cervical cancer screenings is 93% of women screened according to the most recent guidelines. The Nazareth service area does not meet this goal. Approximately 20,100 women aged 21 to 65 in the service area (19%) did not receive a Pap test in the past three years. This worse than SEPA, Philadelphia, and Montgomery Counties; in all three areas about 13% of women are unscreened.

## **VIII. HEALTH BEHAVIORS**

Community meeting attendees described the far-reaching effects of poor nutrition, both on physical health status and mental and behavioral health. They listed nutrition as a critical health problem for the community. In addition, they discussed a lack of nutrition education for young people.

### **NUTRITION**

---

According to the USDA's MyPlate food guidelines, adults should eat 4-5 servings of fruits and vegetables daily.<sup>5</sup>

In the Nazareth service area, 82% of adults do not reach this recommended goal. This is comparable to Philadelphia (81%), and worse than both Montgomery County (73%) and SEPA as a whole (77%). However, the 18% of adults who do eat 5 or more servings of fruit or vegetables per day do meet the PA State Health Care Innovation Plan target of 16.3% by 2019.

Fast foods are often high in unhealthy calories, saturated fats, sugar, and salt. About four in ten adults in the service area (39% or about 99,600 adults) report eating fast food in the past week.

Attendees at the community meeting cited cultural shifts that keep children indoors, reducing physical activity.

### **EXERCISE**

---

The U.S. Department of Health and Human Services' 2008 Physical Activity Guidelines for Americans recommends that adults (ages 18-64) get 2.5 hours of moderate aerobic physical activity each week.<sup>6</sup>

One-quarter of adults in the service area (25%) do not participate in any exercise, and more than half (54%) exercise fewer than three times each week.

- Across SEPA, 22% do not exercise.
- The percentage of adults who exercise fewer than three times each week in the Nazareth service area is higher than the surrounding counties.
- The percentage of adults (78%) who exercise at all in the Nazareth service area meets the PA State Health Care Innovation Plan target for 2019 (54.3%).

---

<sup>5</sup>The U.S. Departments of Agriculture, (2011). Dietary Guidelines Consumer Brochure. Retrieved online on October 23, 2012 at <http://www.choosemyplate.gov/food-groups/downloads/MyPlate/DG2010Brochure.pdf>

<sup>6</sup>U.S. Department of Health and Human Services. 2008 Physical Activity Guidelines for Americans, 2008.

## TOBACCO USE

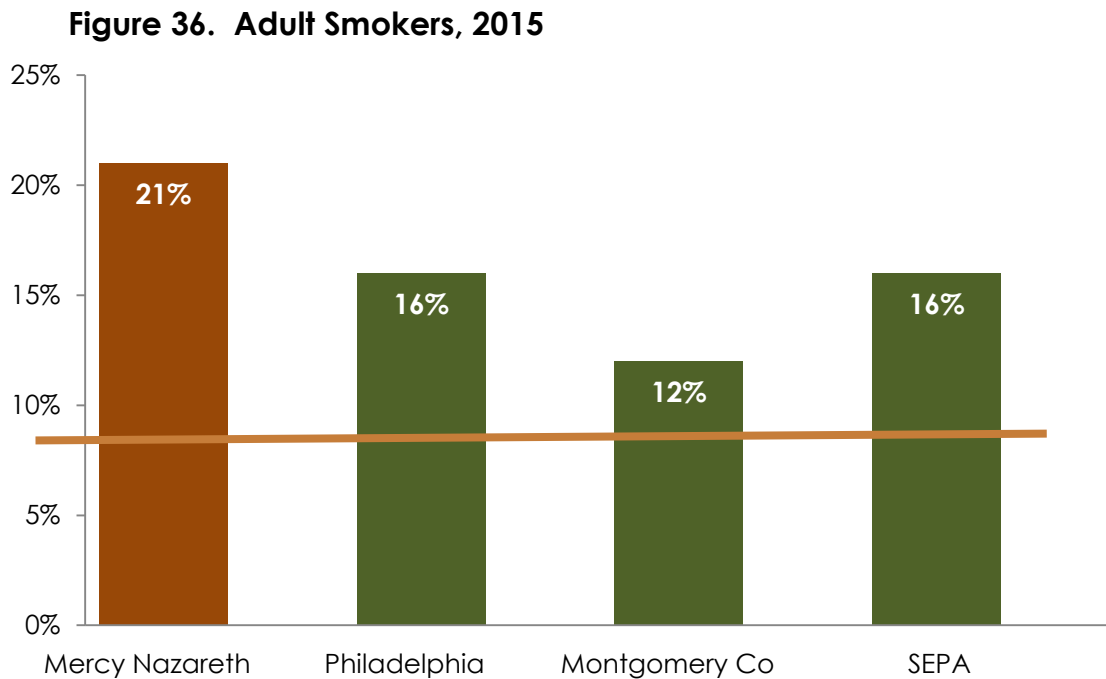
The percentage of adults who smoke in the service area **does not meet** the Healthy People 2020 goal of 12%. The percentage of smokers who have tried to quit in the past year **does not meet** the Healthy People 2020 goal of 80%.

In the Nazareth service area, 21% of adults smoke cigarettes. This represents approximately 56,200 adults.

- This does not meet the PA State Health Care Innovation Plan target of 19.3% smokers by 2019.
- This is also higher than the percentage of smokers in SEPA (16%), Philadelphia (16%), and Montgomery County (12%).

Within the service area, 63% of smokers have tried to quit during the past year.

- This is higher than in the surrounding counties, but does not meet the Healthy People 2020 goal of 80% of smokers trying to quit.



Source: PHMC's 2015 Southeastern Pennsylvania Household Health Survey — HP 2020 goal



## **IX. SPECIAL POPULATIONS**

One of the goals of this needs assessment was to identify health needs of special populations across the Nazareth Hospital service area. This section focuses on selected health status and access to care needs of special populations in the service area.

*Representatives from PDPH indicate that racial and ethnic health disparities occur across all of these areas especially for blacks, but also for Hispanics. Targeted interventions are needed for people of color across all strategic areas. In addition age is a factor and some strategic areas are age-specific, such as teens and sexual health and children and obesity.*

### **LOWER INCOME POPULATIONS**

---

Compared to Philadelphia as a whole, the Nazareth Hospital service area, comprised of Northeast Philadelphia communities, might appear to be economically blessed when compared to other parts of Philadelphia. However, the higher median income and lower poverty rate instead indicates some of the economic extremes that are present in this service area. Nearly one in five (19%) families with children are living in poverty, as are 13% of households without children. One in seven people in the labor force (14%) is unemployed, and one in six (17%) adults age 25 or older did not graduate from high school. The community meeting participants emphasized the challenges that low income populations in this area face when accessing health care and other health-impacting resources.

- Access to medical care itself is often challenging for adults with limited means:
  - Although the number of adults age 18-64 in the Nazareth service area without insurance (9%) is similar to that in SEPA overall (8%), this number still represents more than 19,000 people without insurance who should be insured according to Healthy People 2020 goals.
  - Nearly one in five (18%) of adults age 18-64 in the service area report they do not have a regular source of care (compared to 13% in SEPA overall). Nearly one in ten children (9%) also has no regular source of care, double the rate for Philadelphia or SEPA overall (both 4%).
  - Furthermore, although significantly more adults in the service area had looked into buying insurance through the healthcare.gov portal (42% compared to 36% in SEPA overall), both the survey data and the community meeting attendees indicated that plans with affordable monthly premiums were not really affordable in terms of copays and

deductibles. Community meeting attendees suggest that the high deductibles led people to delay even routine care that should be covered.

- One in five (19%) adults in the service area did not have prescription insurance coverage, and 16% reported that they had not filled a needed prescription due to the cost. Both the lack of insurance and the challenges paying for prescriptions were similar to SEPA overall, but were emphasized as an issue by meeting attendees, who discussed how financially vulnerable residents in the service area end up picking and choosing which medications to buy, never getting the maintenance regimen as prescribed.
- Nutrition was identified by community meeting attendees as an important problem in this service area, particularly for lower income residents:
  - Even with food stamps, many households do not have enough money for proper nutrition.
  - Not all housing has adequate kitchen resources, and some programs that provide food do not provide foods supportive to physical and mental health. Programs that provide a hot meal in particular may do so in ways that some residents find undignified, making the programs potentially unacceptable.
  - Adults in the service area report eating fewer vegetables and more fast food than their peers in other parts of SEPA. A large majority of adults (82%) did not eat 4 or more servings of fruits and vegetables combined, and two in five adults (39%) ate fast food in the past week.
  - Lower-income children in this area are particularly vulnerable to not having enough nutritious food, and community meeting attendees expressed concerns about the information and skill level of teens and young adults trying to feed themselves.
- Social networks, and the information and additional resources they hold, were also identified as a resource that lower income people may not be able to access.
- Transportation issues add stress in general to the lives of those with limited income, according to the community meeting attendees. In addition, reliance on public transportation can add hidden costs to accessing health care, especially for families with children.

## HOMELESS POPULATIONS

---

The community meeting attendees focused on the needs of homeless and housing-insecure residents of the service area. Homelessness and housing insecurity are linked to a large number of poor health outcomes for adults and children.

- In the service area, there are not enough resources for individuals or families who lose their housing, and want to remain in the area, where they know people and have some access to social resources that they know.
- The challenges of living in a shelter, unstable housing, or temporarily with family or friends increases the considerable logistical challenges of living with limited income discussed above.
- In this service area, meeting attendees were particularly concerned with the health of families with children living in Pennypack Park. In addition to other health risks and daily life challenges of being unhoused, meeting attendees expressed concerns about the risk of violence for these families from other park users.

---

## OLDER ADULTS

---

Older adults generally have increased needs for medical care and other social services due to health concerns. However, in this service area, the community meeting attendees discussed how older adult needs in these communities were particularly challenging and faced particular barriers.

- According to community meeting attendees, older adults in this service area are particularly vulnerable to depression and isolation. The Household Health Survey data also showed that more older adults in the service area reported depressive symptoms, with one in five (21%) reporting signs of depression (compared to 12% in SEPA overall).
- In addition, community meeting attendees discussed how older adults in the service area communities have a particularly high need to be linked in to supportive social service programs. The Household Health Survey data support this observation about the heightened needs of older adults in this area for both health care and at-home services.
  - One in three (31%) older adult in the service area were in “fair or poor” health, a significantly higher proportion than in SEPA overall (21%).
  - One in three (31%) older adults in this service have at least one limitation in the Instrumental Activities of Daily Living, such as cooking, shopping, or managing medication, a higher proportion than in SEPA overall (24%).
  - About one in three (31%) older adults also planned to move out of their current home within the next 5 years, compared to 20% of older adults in SEPA overall.

## IMMIGRANTS

---

Community meeting attendees also discussed the challenges that immigrant populations in the service area face, and how they influence health and health care.

- In particular, the Russian-speaking communities in the service area experience both language barriers, have a lack of understanding of the health care system, and feel high levels of mistrust for the medical system, according to the community meeting attendees.
- According to US Census information, one in five (20%) adults in the service area speaks a language other than English or Spanish: 6% speak an Asian language, and 14% speak other languages
- Immigration status affects the willingness of undocumented residents to access health care through typical clinic settings. Community meeting attendees suggested that health fairs that provide screenings were an important resource for undocumented adults in particular.

## **X. EXISTING RESOURCES**

### **EXISTING HEALTH CARE RESOURCES**

The existing health and social services in the service area, and for Southeastern Pennsylvania as a whole, were inventoried for this report. Information on health and social services was obtained by internet searches and from the Yellow Pages. Health services included: acute care general hospitals; inpatient psychiatric hospitals and long-term psychiatric facilities; and rehabilitation hospitals. Skilled and intermediate care nursing facilities were not included. Health services also included community health centers and clinics, urgent care centers, and state, city, and county health department service locations. Existing social services which were inventoried included: food pantries, WIC centers, farmer's markets, and soup kitchens; community outpatient mental health and mental retardation services; senior services; social work services; homeless and domestic violence shelters; and YMCA's. These existing health care and social service resources are shown on the maps of the hospital's service area and for Philadelphia in Appendix F.

## XI. UNMET NEEDS

In general, residents of Nazareth's service area are in better health than those who live in the communities served by Mercy Philadelphia and Mercy Fitzgerald. However, Nazareth Hospital's CHNA identified the following 14 unmet needs in priority for the hospital's service area:

Primary Unmet Needs	Target Population	2016 Rationale
<b>First leading cause of death among residents: cancer</b>	<ul style="list-style-type: none"> <li>All residents</li> </ul>	<ul style="list-style-type: none"> <li>Cancer is the first leading cause of death, all forms of cancer 186 deaths per 100,000 population.</li> <li>The highest mortality rates occur among those with lung, prostate, and breast cancer</li> <li>One in five (20%) women age 50-74 did not receive mammogram in the past two years.</li> <li>Among adults age 50 and over, one-third (32%) did not have a colonoscopy in the past ten years.</li> <li>Among women age 21-65, one in five (19%) did not have a Pap test in the past three years.</li> <li>About one-half (51%) of men aged 45 years and over did not have a screening for prostate cancer in the past year.</li> </ul>
<b>Prevalence of high blood pressure, which is a risk factor for heart disease and stroke</b>	<ul style="list-style-type: none"> <li>All residents</li> </ul>	<ul style="list-style-type: none"> <li>About one third (34%) of adults have been diagnosed with high blood pressure.</li> </ul>
<b>Second leading cause of death: heart disease</b>	<ul style="list-style-type: none"> <li>All residents</li> </ul>	<ul style="list-style-type: none"> <li>Heart disease causes 135 deaths per 100,000 population.</li> </ul>
<b>Third leading cause of death: stroke</b>	<ul style="list-style-type: none"> <li>All residents</li> </ul>	<ul style="list-style-type: none"> <li>Stroke is the cause of about 37 deaths per 100,000 population.</li> </ul>
<b>Cases of diabetes among adult residents</b>	<ul style="list-style-type: none"> <li>Adults</li> </ul>	<ul style="list-style-type: none"> <li>About one in seven (14.7%) adults have been diagnosed with diabetes.</li> </ul>
<b>Higher percentage of overweight and obese children and adults</b>	<ul style="list-style-type: none"> <li>Adults</li> <li>Children</li> </ul>	<ul style="list-style-type: none"> <li>Obesity is a contributing factor to heart disease, stroke, and diabetes</li> <li>About one-third (31%) of adults and one in five children (20%) are obese. This percentage of children is higher than the surrounding counties and region.</li> <li>A higher percentage (37%) of adults are overweight.</li> </ul>

Primary Unmet Needs	Target Population	2016 Rationale
<b>Smoking prevention, interventions, and cessation programs</b>	<ul style="list-style-type: none"> <li>All residents</li> </ul>	<ul style="list-style-type: none"> <li>About one in five (21%) adults report smoking cigarettes.</li> </ul>
<b>Mental and behavioral health care for residents</b>	<ul style="list-style-type: none"> <li>All residents</li> <li>Low income</li> <li>Older adults</li> </ul>	<ul style="list-style-type: none"> <li>Mental health has an impact on physical health</li> <li>Many residents, including the homeless, have substance abuse problems.</li> <li>One in six adults (16%) have been diagnosed with a mental health condition, and about four out of ten (38%) are not receiving treatment.</li> <li>One in five (21%) of older adults are reporting four or more signs of depression.</li> <li>The death rate from accidental drug overdoses is 2.6 per 1,000.</li> <li>Many residents, including the homeless, have substance abuse problems.</li> </ul>
<b>Access to health care for low income residents, older adults, and uninsured Health insurance coverage</b>	<ul style="list-style-type: none"> <li>Low income</li> <li>Older adults</li> <li>Uninsured</li> <li>Homeless</li> </ul>	<ul style="list-style-type: none"> <li>One in eight (12%) adults reported that they had been unable to receive health care due to cost</li> <li>Nearly one in five (18%) of adults do not have a regular source of care</li> <li>Nearly one in five (19%) families with children are living in poverty</li> <li>Community meetings indicated that plans with affordable monthly premiums were not really affordable in terms of copays and deductibles.</li> <li>About one in ten (9.4%) adults age 18-64 report they are uninsured; this is a decrease from 2013 (15.2%).</li> </ul>
<b>Prescription drug coverage for low income</b>	<ul style="list-style-type: none"> <li>Low income</li> <li>Older adults</li> <li>Uninsured</li> </ul>	<ul style="list-style-type: none"> <li>One in five (19%) adults did not have prescription insurance coverage.</li> <li>One in six (16%) adults reported that they had not filled a needed prescription due to cost.</li> </ul>
<b>Access to health care for immigrants</b>	<ul style="list-style-type: none"> <li>Immigrants</li> </ul>	<ul style="list-style-type: none"> <li>About 20% of residents do not speak English or Spanish.</li> <li>Mistrust of health care system causes individuals to delay seeking care.</li> <li>Health information can be misinterpreted by family members</li> </ul>
<b>Access to care for homeless</b>	<ul style="list-style-type: none"> <li>Homeless</li> </ul>	<ul style="list-style-type: none"> <li>Homeless persons report unmet needs for medical or surgical care, prescription medications, mental health care or counseling, eyeglasses, and dental care. The most frequently cited reasons for</li> </ul>

Primary Unmet Needs	Target Population	2016 Rationale
		each type of unmet need were inability to afford care and lack of health insurance coverage.
<b>Access to Prenatal and natal care for women and infants.</b>	<ul style="list-style-type: none"> <li>• Low Income/ African-American</li> </ul>	<ul style="list-style-type: none"> <li>• A little over one-third of women in the Nazareth service area (36%) receive prenatal care beginning after the first trimester or have no prenatal care.</li> <li>• The percentage of Black women receiving prenatal care beginning after the first trimester or having no prenatal care (47%) and for Latina (44%).</li> <li>• In the Nazareth service area, an average of 84 infants per 1,000 live births are low birth weight, representing an average of 360 infants annually. Black infants in the Nazareth service area are almost twice as likely to be low birth weight as White infants (129 versus 68).</li> </ul>
<b>Dental care for low income residents</b>	<ul style="list-style-type: none"> <li>• Older Adults</li> <li>• Low Income Residents</li> <li>• Homeless</li> <li>• Children</li> </ul>	<ul style="list-style-type: none"> <li>• More than one-third of adults in the service area (38% or about 97,300 adults) did not have a dental visit during the past year.</li> <li>• About 12,900 children in the service area (17%) did not have a dental visit during the past year.</li> </ul>



## **XII. Prioritization of Unmet Needs**

### **SIGNIFICANT HEALTH NEEDS TO BE ADDRESSED**

---

Nazareth Hospital through Mercy Health System pulled together a cross functional Prioritization Workgroup which included a community representative. Nazareth Hospital's approach to community health need is to focus on responding to those needs that are both documented in the assessment and intersect with its strengths, vision and mission. Nazareth's resources and overall alignment with the hospital's mission, goals and strategic priorities were taken into consideration of the 14 significant health needs identified through the most recent CHNA process. The input that was gathered in our community interviews was used in the process to identify and prioritize the unmet needs.

The Mercy Health System Prioritization Workgroup reviewed and prioritized the defined health needs. The priority setting methods utilized to determine the community health needs that Nazareth Hospital would respond to were (1) the Simplex Method and (2) the Nominal Group Planning Method.

First, under the Simplex Method each workgroup member prioritized the identified health need by scoring on a scale of 1-5 (5 = high; 1=Low) for each of the six criteria:

- Severity, Magnitude, Urgency
- Feasibility and Effectiveness of Possible Interventions
- Potential Impact on Greatest Number of People
- Importance of Addressing the Need
- Outcomes within 3 Years are Measurable and Achievable
- Consequences of Inaction

The Workgroup proceeded with the Nominal Group Planning Method where voting and ranking of the needs was determined after exhaustive group discussions. The specific questions considered for each identified priority healthcare need were:

- Does the healthcare need affect a specific vulnerable population?
- Do existing programs exist to address the healthcare need?
- Does Nazareth Hospital have the capability to address the healthcare need?
- Will the community support intervention to address the healthcare need?
- Will addressing the healthcare need be in alignment with the Nazareth Hospital mission?

The prioritization process resulted in the identification 11 out of the 14 needs that Nazareth Hospital will address under three priorities:

Priority	Unmet Needs
1. Improve access to healthcare services for persons who are poor and vulnerable.	<ul style="list-style-type: none"> <li>• Access to health care for low income residents, older adults, and uninsured</li> <li>• Prescription drug coverage for low income and older adults</li> <li>• Access to health care for immigrants</li> </ul>
2. Improve access to Mental and Behavioral Health Care.	<ul style="list-style-type: none"> <li>• Mental and behavioral health care for residents</li> </ul>
3. Improve Chronic Disease Prevention and Management.	<ul style="list-style-type: none"> <li>• First leading cause of death among residents: cancer</li> <li>• Smoking prevention, interventions, and cessation programs</li> <li>Heart Disease Prevention:                             <ul style="list-style-type: none"> <li>• Prevalence of high blood pressure, which is a risk factor for heart disease and stroke</li> </ul> </li> <li>• Second leading cause of death: heart disease</li> <li>• Third leading cause of death: stroke</li> <li>Obesity Control:                             <ul style="list-style-type: none"> <li>• Higher percentage of overweight and obese children and adults</li> <li>• Cases of diabetes among adult residents</li> </ul> </li> </ul>

### **SIGNIFICANT HEALTH NEEDS NOT TO BE ADDRESSED**

The prioritization process identified the three (3) out of 14 needs below that Nazareth Hospital will not address because there are existing programs in the community that address the healthcare need; and, Nazareth Hospital does not have the capability or expertise to address the healthcare need.

<b>Unmet Needs</b>
<ul style="list-style-type: none"> <li>• Access to Dental Care</li> </ul>
<ul style="list-style-type: none"> <li>• Access to Prenatal and natal care for women and infants.</li> </ul>
<ul style="list-style-type: none"> <li>• Homeless – Health Care</li> </ul>

**APPENDIX A: PHMC'S COMMUNITY AND POPULATION  
ASSESSMENTS**

**A list of community and population assessments PHMC has completed includes:**

- 28 Community Health Needs Assessments for DVHC Member Hospitals, 2012
- Berks County Community Health Needs Assessment, 2012
- Philadelphia Health Care Trust Needs Assessment, 2011
- School District of Philadelphia Head Start Needs Assessment, 2010
- Jewish Federation of Greater Philadelphia Older Adult Needs Assessment, 2010
- Main Line Area Older Adults Needs Assessment, 2010
- William Penn Foundation Youth Development Initiative Population Studies, 2006, 2008, 2010
- National Nursing Centers Consortium Northeast Philadelphia Needs Assessment, 2009
- Latino Youth Needs Assessment, 2009
- National Children’s Study Montgomery County Vanguard Center Needs Assessment, 2008
- Planned Parenthood of Bucks County LGBTQ Needs Assessment, 2007
- Project HOME North Philadelphia Needs Assessment, 2006
- Children’s Hospital of Philadelphia Early Head Start Needs Assessment, 2003 and 2006
- Philadelphia Corporation for Aging Older Adults Needs Assessment, 2004
- North Penn (Montco) Community Health Special Populations Needs Assessment, 2003
- North Penn (Montco) Community Health Needs Assessment, 2002
- Brandywine Health Foundation Community Needs Assessment, 2002
- Philadelphia Chinatown Health Needs Assessment, 2001
- Philadelphia Latino Community Health Needs Assessment, 2001
- Burlington County, NJ Homeless Veterans Needs Assessment, 2001
- Phoenixville Community Health Foundation Special Populations Needs Assessment, 2000
- American Red Cross (SEPA Chapter) Needs and Impact Assessments, 1999
- Berwick, Pennsylvania Community Health Needs Assessment, 1999
- East Parkside Needs Assessment, 1999
- Phoenixville Community Health Foundation Needs Assessment, 1999
- City of Philadelphia Office of Housing and Community Development Elderly Housing Needs Assessment, 1997
- Presbyterian Foundation Assisted Living Assessment of West Philadelphia, 1997
- Five County (NJ) Elderly Health Needs Assessment, 1997
- Suburban Camden County Health Needs Assessment, 1997
- Bucks County Community Health Needs Assessment - Quantitative Analysis, 1994; Update, 1997
- Cumberland, Gloucester, and Salem Counties Health Needs Assessments, 1996
- Presbyterian Foundation Assisted Living Assessment of South and North Philadelphia, 1996
- Montgomery County Health Department Maternal and Child Health Needs Assessment - quantitative data analysis, 1996

## Nazareth Hospital Community Health Needs Assessment

- Haddington Area Needs Assessment, 1996
- Partnership for Community Health in the Lehigh Valley - implementation phase, 1996
- Delaware Valley Health Care Council Regional Health Profile, 1996
- City of Camden Needs Assessment, 1996
- Paoli Memorial Hospital Needs Assessment, 1994
- Northeast Philadelphia Partnership for a Healthier Community - qualitative data analysis, 1994
- Misericordia Hospital Community Health Needs Assessment , 1993
- Crozer-Keystone Health System, Delaware County Needs Assessment - quantitative data analysis, 1993
- Chester County Title V Maternal and Child Health Needs Assessment , 1993
- Chester County Maternal and Child Health Consortium Needs Assessment, 1993
- Bucks County Title V Maternal and Child Health Needs Assessment , 1993

**APPENDIX B: U.S. CENSUS TABLES**

KEY  
Trends over time are shown as a  
brown line at the end of the  
table.

## Nazareth Service Area




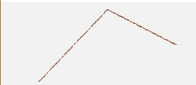

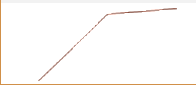




**Table 1. Socio-Demographic Indicators, U.S. Census**

	2013	2015	2020	Trend
	N %	N %	N %	%
<b>Total Population</b>	327,621	329,706	336,143	2.6%
<b>Age</b>				
0-17	73,339 22.4%	75,036 22.8%	78,058 23.2%	
18-44	121,108 37.0%	120,811 36.6%	118,925 35.4%	
45-65	82,696 25.2%	82,876 25.1%	82,101 24.4%	
65+	50,478 15.4%	50,983 15.5%	57,059 17.0%	
<b>Gender</b>				
Male	159,860 48.8%	161,005 48.8%	164,768 49.0%	
Female	167,761 51.2%	168,701 51.2%	171,375 51.0%	
<b>Race/Ethnicity*</b>				
White	191,443 58.4%	188,997 57.3%	175,738 52.3%	
Black	55,461 16.9%	56,041 17.0%	61,514 18.3%	
Asian	30,996 9.5%	31,877 9.7%	36,392 10.8%	
Other	9,235 2.8%	9,445 2.9%	10,398 3.1%	
Latino	40,486 12.4%	43,346 13.1%	52,101 15.5%	

Source: Nielsen-Claritas Pop-Facts Database and 2010 U.S. Census

## Nazareth Service Area

**Table 2. Economic Indicators, U.S. Census**





	2013	2015	2020	Trend
	N %	N %	N %	%
<b>Total Population</b>	327,621	329,706	336,143	2.6%
<b>Income</b>				
Median Household Income	\$43,376	\$44,206	\$46,368	
<b>Education</b>				
Less than HS	37,782 16.9%	37,246 16.9%	38,156 16.4%	
HS Graduate	145,036 64.7%	146,434 64.9%	150,935 65.1%	
College or More	41,228 18.4%	42,099 18.6%	42,866 18.5%	
<b>Employment</b>				
Employed	138,274 86.9%	137,358 85.8%	139,346 85.7%	
Unemployed	20,880 13.1%	22,780 14.2%	23,185 14.3%	
<b>Poverty Status</b>				
Families living in poverty WITHOUT children	8,860 11.0%	10,194 12.7%	10,377 12.7%	
Families living in poverty WITH children	6,221 15.9%	7,240 18.5%	7,393 18.6%	
<b>Housing Unit Type</b>				
Renter-occupied	45,853 37.1%	45,987 37.1%	46,841 37.2%	
Owner-occupied	77,689 62.9%	77,893 62.9%	79,084 62.8%	

Source: Nielsen-Claritas Pop-Facts Database and 2010 U.S. Census



## Nazareth Service Area


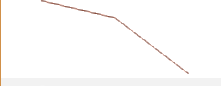

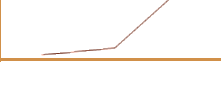







**Table 3. Language Spoken at Home, U.S. Census**

	2013	2015	2020	Trend
	N	N	N	%
	%	%	%	
<b>Total Population</b>	327,621	329,706	336,143	2.60%
<b>Language Spoken at Home</b>				
English	223,947 73.1%	220,919 71.9%	226,251 72.1%	
Spanish	22,897 7.5%	25,668 8.4%	26,051 8.3%	
Asian Language	18,398 6.0%	19,159 6.2%	19,307 6.1%	
Other Language	41,017 13.4%	41,630 13.5%	42,353 13.5%	

Source: Nielsen-Claritas Pop-Facts Database and 2010 U.S. Census

## Philadelphia County











**Table 1. Socio-Demographic Indicators, U.S. Census**

	2013	2015	2020	Trend
	N %	N %	N %	%
<b>Total Population</b>	1,548,343	1,562,939	1,594,004	2.9%
<b>Age</b>				
0-17	346,802 22.4%	355,910 22.8%	366,280 23.0%	
18-44	639,228 41.3%	639,303 40.9%	633,139 39.7%	
45-65	365,043 23.6%	366,004 23.4%	364,051 22.8%	
65+	197,270 12.7%	201,722 12.9%	230,534 14.5%	
<b>Gender</b>				
Male	732,377 47.3%	740,196 47.4%	758,795 47.6%	
Female	815,966 52.7%	822,743 52.6%	835,209 52.4%	
<b>Race/Ethnicity*</b>				
White	551,134 35.6%	560,038 35.8%	553,818 34.7%	
Black	650,865 42.0%	640,976 41.0%	633,421 39.7%	
Asian	103,633 6.7%	105,925 6.8%	116,718 7.3%	
Other	37,833 2.4%	39,653 2.5%	43,425 2.7%	
Latino	204,878 13.2%	216,347 13.8%	246,622 15.5%	

Source: Nielsen-Claritas Pop-Facts Database and 2010 U.S. Census

## Philadelphia County

**Table 2. Economic Indicators, U.S. Census**

	<b>2013</b>	<b>2015</b>	<b>2020</b>	<b>Trend</b>
	N %	N %	N %	%
<b>Total Population</b>	1,548,343	1,562,939	1,594,004	2.9%
<b>Income</b>				
Median Household Income	\$34,341	\$36,553	\$39,155	
<b>Education</b>				
Less than HS	202,166 20.0%	194,316 20.0%	202,692 18.9%	
HS Graduate	580,174 57.5%	588,576 57.2%	615,438 57.3%	
College or More	226,748 22.5%	245,718 23.9%	256,153 23.8%	
<b>Employment</b>				
Employed	618,227 85.4%	613,373 84.0%	623,191 84.0%	
Unemployed	105,990 14.6%	116,534 16.0%	118,546 16.0%	
<b>Poverty Status</b>				
Families living in poverty WITHOUT children	71,644 20.7%	75,010 21.5%	76,463 21.5%	
Families living in poverty WITH children	53,139 30.0%	55,674 31.5%	56,771 31.5%	
<b>Housing Unit Type</b>				
Renter-occupied	280,570 46.0%	284,697 46.1%	292,523 46.3%	
Owner-occupied	329,537 54.0%	332,482 53.9%	339,115 53.7%	

Source: Nielsen-Claritas Pop-Facts Database and 2010 U.S. Census

## Philadelphia County

**Table 3. Language Spoken at Home, U.S. Census**

	2013	2015	2020	Trend
	N	N	N	%
	%	%	%	
<b>Total Population</b>	1,548,343	1,562,939	1,594,004	2.90%
<b>Language Spoken at Home</b>				
English	1,142,550 79.0%	1,144,670 79.0%	1,172,056 79.0%	
Spanish	140,265 10.0%	146,596 10.0%	149,211 10.0%	
Asian Language	67,214 5.0%	69,399 5.0%	70,471 5.0%	
Other Language	95,388 7.0%	96,391 7.0%	98,214 7.0%	

Source: Nielsen-Claritas Pop-Facts Database and 2010 U.S. Census

## Montgomery County

**Table 1. Socio-Demographic Indicators, U.S. Census**

	2013	2015	2020	Trend
	N %	N %	N %	%
<b>Total Population</b>	809,053	817,612	833,447	3.0%
<b>Age</b>				
0-17	183,286 22.7%	177,668 21.7%	174,258 20.9%	
18-44	263,919 32.6%	268,500 32.8%	269,610 32.3%	
45-65	233,294 28.8%	235,156 28.8%	232,098 27.8%	
65+	128,554 15.9%	136,288 16.7%	157,481 18.9%	
<b>Gender</b>				
Male	392,569 48.5%	397,028 48.6%	405,144 48.6%	
Female	416,484 51.5%	420,584 51.4%	428,303 51.4%	
<b>Race/Ethnicity*</b>				
White	626,936 77.5%	629,519 77.0%	624,248 74.9%	
Black	70,247 8.7%	72,896 8.9%	78,401 9.4%	
Asian	56,447 7.0%	58,229 7.1%	65,513 7.9%	
Other	16,357 2.0%	17,247 2.1%	19,721 2.4%	
Latino	39,066 4.8%	39,721 4.9%	45,564 5.5%	

Source: Nielsen-Claritas Pop-Facts Database and 2010 U.S. Census

## Montgomery County





**Table 2. Economic Indicators, U.S. Census**

	<b>2013</b>	<b>2015</b>	<b>2020</b>	<b>Trend</b>
	N %	N %	N %	%
<b>Total Population</b>	809,053	817,612	833,447	3.0%
<b>Income</b>				
Median Household Income	\$76,825	\$80,561	\$87,157	
<b>Education</b>				
Less than HS	39,186 7.0%	36,278 7.0%	37,032 6.4%	
HS Graduate	269,687 48.2%	271,507 47.7%	277,908 47.7%	
College or More	250,134 44.7%	261,981 46.0%	267,239 45.9%	
<b>Employment</b>				
Employed	418,816 93.3%	420,371 92.8%	432,645 92.8%	
Unemployed	30,110 6.7%	32,501 7.2%	33,474 7.2%	
<b>Poverty Status</b>				
Families living in poverty WITHOUT children	7,753 3.7%	8,280 3.9%	8,476 3.9%	
Families living in poverty WITH children	5,701 5.7%	5,631 5.7%	5,727 5.7%	
<b>Housing Unit Type</b>				
Renter-occupied	84,104 27.0%	84,801 26.9%	86,660 27.0%	
Owner-occupied	227,789 73.0%	230,077 73.1%	234,594 73.0%	

Source: Nielsen-Claritas Pop-Facts Database and 2010 U.S. Census

## Montgomery County


**Table 3. Language Spoken at Home, U.S. Census**

	<b>2013</b>	<b>2015</b>	<b>2020</b>	<b>Trend</b>
	N %	N %	N %	%
<b>Total Population</b>	809,053	817,612	833,447	3.00%
<b>Language Spoken at Home</b>				
English	669,076 87.9%	671,640 87.0%	686,036 87.1%	
Spanish	23,062 3.0%	25,184 3.3%	25,565 3.2%	
Asian Language	27,506 3.6%	31,423 4.1%	31,835 4.0%	
Other Language	41,309 5.4%	43,321 5.6%	44,054 5.6%	

Source: Nielsen-Claritas Pop-Facts Database and 2010 U.S. Census

**APPENDIX C: VITAL STATISTICS TABLES**








KEY

 Blue shading indicates HP2020 Goal is not been met.

Bar graphs in right column show trends over time.



**Table 1. Average Annualized Fertility Rates for Women 15-44 Years by Race and Ethnicity, 2009-2012, in Nazareth Hospitals' Service Areas**

	Nazareth Hospital	Philadelphia	Montgomery	SEPA	
	Rate per 1,000 Number	Rate per 1,000 Number	Rate per 1,000 Number	Rate per 1,000 Number	
<b>All Women 15-44</b>	65.8 4,283	63.8 23,033	60.0 9,027	59.9 49,720	
<b>Race/Ethnicity*</b>					
White	54.7 2,145	42.8 6,238	56.1 6,535	50.0 25,570	
Black	69.3 886	72.1 10,969	59.7 886	69.9 14,412	
Asian	64.9 417	51.0 1,411	67.6 867	58.7 3,380	
Other	94.4 627	93.4 3,353	94.9 605	87.6 4,848	
Latina	85.5 738	84.6 3,965	91.0 719	84.7 6,106	
Non-Latina	61.2 3,455	58.6 18,435	58.0 8,266	56.3 42,708	

**Notes:**

The fertility rate is calculated per 1,000 women 15-44 years of age.








White, Black, Asian and Other races include Latinas.

\*Unknown race and ethnicity appear only for the total.

Source: Pennsylvania Department of Health, Bureau of Health Statistics and Research.

Calculations prepared by PHMC.

**Table 2. Average Annualized Fertility Rates for Women 15-17 Years by Race and Ethnicity, 2009-2012, in Nazareth Hospitals' Service Areas**

	Nazareth Hospital	Philadelphia	Montgomery	SEPA	
	Rate per 1,000 Number	Rate per 1,000 Number	Rate per 1,000 Number	Rate per 1,000 Number	
<b>All Women 15-17</b>	13.0 79	30.7 944	5.8 94	15.7 1,299	
<b>Race/Ethnicity*</b>					
White	7.5	9.2	2.5	4.3	
	27	76	32	209	
Black	23.1	36.1	19.5	33.1	
	30	615	35	769	
Asian	3.5	9.0	1.3	4.3	
	2	15	1	18	
Other	22.5	50.7	25.8	38.5	
	16	194	21	244	
Latina	23.1	45.8	37.0	40.6	
	22	232	28	309	
Non-Latina	10.7	26.6	4.1	12.7	
	55	683	64	951	

**Notes:**

The fertility rate is calculated per 1,000 women 15-44 years of age.

White, Black, Asian and Other races include Latinas. ND=Not Displayed. Rates are not calculated when there are less than 6 occurrences of the event over the course of 2009-2012..

Source: Pennsylvania Department of Health, Bureau of Health Statistics and Research. Calculations prepared by PHMC.

\*Unknown race and ethnicity appear only for the total

**Table 3. Average Annualized Low Birth Rates by Race and Ethnicity, 2009-2012, in Nazareth Hospitals' Service Areas**

	Nazareth Hospital	Philadelphia	Montgomery	SEPA	
	Rate per 1,000 Number	Rate per 1,000 Number	Rate per 1,000 Number	Rate per 1,000 Number	
<b>All Live Births</b>	83.7 360	108.7 2,514	70.2 636	90.6 4,525	
<b>Race/Ethnicity*</b>					
White	67.9 146	73.5 460	62.2 408	67.6 1,736	
Black	128.5 114	135.8 1,497	125.7 112	133.0 1,926	
Asian	81.9 34	83.5 118	67.7 59	79.5 269	
Other	71.6 45	96.8 326	68.2 42	89.3 435	
Latino/a	75.6 56	95.6 381	68.2 49	85.1 522	
Non-Latino/a	83.4 289	109.7 2,031	70.1 582	90.0 3,860	

**Notes:**

**Low birth weight is defined as an infant weighing less than 2500 grams (5.5 lbs.) at birth. The low birth weight rate is calculate per 1,000 live births.**

**White, Black, Asian and Other races include Latino/as.**

**Source: Pennsylvania Department of Health, Bureau of Health Statistics and Research. Calculations prepared by PHMC.**

**\*Unknown race and ethnicity appear only for the total.**

**ND=Not Displayed. Rates are not calculated when there are less than six occurrences of the event over the course of 2009-2012.**

**Table 4. Average Annualized Percentage of Infants Born Prematurely by Race and Ethnicity, 2009-2012, in Nazareth Hospitals' Service Areas**

	Nazareth Hospital	Philadelphia	Montgomery	SEPA	
	Percentage Number	Percentage Number	Percentage Number	Percentage Number	
<b>All Live Births</b>	9.9 419	11.6 2,670	8.2 739	10.2 5,058	
<b>Race/Ethnicity*</b>					
White	9.2 195	8.9 554	7.9 516	8.6 2,192	
Black	13.3 117	13.9 1,523	12.1 106	13.6 1,955	
Asian	7.5 31	8.4 119	5.9 50	7.7 258	
Other	8.4 53	10.3 346	8.5 51	9.8 476	
Latino/a	8.8 65	10.3 410	8.4 60	9.7 591	
Non-Latino/a	9.9 340	11.7 2,158	8.2 673	10.2 4,325	

**Notes:**

**Prematurity is defined as the birth of an infant before 37 weeks gestation. The percentage of infants born prematurely is calculated as a percentage of all live births that have birth certificate data on gestational age.**

**White, Black, Asian and Other races include Latino/as.**

**\*Unknown race and ethnicity appear only for the total.**

**ND=Not Displayed . Rates are not calculated when there are less than 6 occurrences of the event over the course of 2009-2012.**

**Source: Pennsylvania Department of Health, Bureau of Health Statistics and Research. Calculations prepared by PHMC.**

**Table 5. Average Annualized Percentage of Women Receiving Late or No Pre-natal Care by Race and Ethnicity, 2009-2012, in Nazareth Hospitals' Service Areas**

	Nazareth Hospital	Philadelphia	Montgomery	SEPA	
	Percentage Number	Percentage Number	Percentage Number	Percentage Number	
<b>All Live Births</b>	35.8 1,426	46.2 9,939	25.7 2,260	35.8 17,051	
<b>Race/Ethnicity*</b>					
White	28.4 579	32.5 1,953	19.3 1,232	24.1 6,045	
Black	46.7 377	53.0 5,317	47.2 402	51.7 6,905	
Asian	34.6 134	41.9 556	26.5 222	33.0 1,073	
Other	45.8 262	51.7 1,645	58.9 344	51.3 2,373	
Latina	43.8 298	50.2 1,883	56.2 391	49.3 2,875	
Non-Latina	33.8 1,092	45.2 7,766	23.0 1,851	33.5 13,756	

**Notes:**

**White, Black, Asian, and Other races include Latina/os. \*Unknown race and ethnicity only appear for the total.**

**The percentage of women receiving late or no pre-natal care is calculated as the percentage of all live births that have birth certificate data on receipt of prenatal care.**

**Late prenatal care is defined as not having a recorded prenatal care visit in the 1st or 2nd trimesters, or none at all.**

**Source: Pennsylvania Department of Health, Bureau of Health Statistics and Research. Calculations prepared by PHMC.**

**Table 6. Average Annualized Infant Mortality Rate by Race and Ethnicity, 2009-2012, in Nazareth Hospitals' Service Areas**

	Nazareth Hospital	Philadelphia	Montgomery	SEPA	
	Rate per 1000 Number	Rate per 1000 Number	Rate per 1000 Number	Rate per 1000 Number	
<b>All Live Births</b>	6.9 30	9.3 215	4.8 44	7.3 365	
<b>Race/Ethnicity*</b>					
White	5.7 12	8.0 50	3.9 26	5.4 139	
Black	16.6 15	13.4 148	16.0 14	13.4 194	
Asian	3.6 2	4.2 6	1.7 2	3.6 12	
Other	2.0 1	3.4 12	4.1 3	4.0 20	
Latino/a	4.7 4	6.1 24	4.5 3	5.7 35	
Non-Latino/a	7.5 26	10.0 186	4.8 40	7.5 322	

**Notes:**

Infant mortality is defined as the death of an infant within the first year of birth and is calculated per 1,000 live infant births.

White, Black, Asian and Other races include Latino/as. Unknown race and ethnicity is included only in the total.

ND=Not Displayed . Rates are not calculated when there are less than 6 occurrences of the event over the course of 2009-2012.

Source: Pennsylvania Department of Health, Bureau of Health Statistics and Research. Calculations prepared by PHMC.

**Table 7. Age-Adjusted Annualized Mortality Rates for Selected Causes of Death, 2009-2012, in Nazareth Hospitals' Service Areas**

	Healthy People 2020 Goal	Nazareth Hospital	Philadelphia	Montgomery	SEPA	
	Rate per 100,000	Rate per 100,000	Rate per 100,000	Rate per 100,000	Rate per 100,000	
		Avg. Number	Avg. Number	Avg. Number	Avg. Number	
<b>All Causes of Death</b>		768.6 3,225	893.4 14,009	663.8 6,995	756.38 34,900	
All Cancers	<b>161.4</b>	185.7 733	211.9 3,267	164.6 1,660	183.9 8,325	
Female Breast Cancer	<b>20.7</b>	24.6 55	28.5 259	22.6 127	25.6 664	
Lung Cancer	<b>45.5</b>	49.1 190	58.0 888	42.0 416	49.0 2,193	
Colorectal Cancer	<b>14.5</b>	16.5 68	19.5 302	13.7 140	16.6 758	
Prostate Cancer	<b>21.8</b>	19.6 32	33.7 190	19.5 80	24.3 421	
Female Genital		2.1 4	3.6 31	1.2 7	17.7 452	
Coronary Heart Disease	<b>103.4</b>	135.2 592	153.3 2,415	99.8 1,096	119.7 5,657	
Stroke	<b>34.8</b>	36.5 167	44.8 711	41.3 455	40.3 1,917	
HIV/AIDS	<b>3.3</b>	1.7 6	7.7 115	1.1 10	3.6 152	
Homicide	-	6.8 22	18.5 307	2.3 18	9.4 374	
Suicide	<b>10.2</b>	11.6 38	10.0 152	12.0 103	10.9 458	
All Accidents	-	47.4 167	45.0 692	31.8 291	37.0 1,576	
Motor Vehicle Accidents	-	6.5 22	6.2 98	5.5 43	6.0 248	
Accidental Drug/Alcohol Poisoning	-	2.6 9	3.2 49	6.3 50	3.6 1,576	
Diabetes	<b>66.6</b>	18.3 75	23.0 357	14.0 144	17.4 796	

Highlighted cells do not meet HP2020 Goal.


Note:

**Mortality rates are calculated per 100,000 population.**

**Denominators to calculate age-adjusted rates to the Standard 2000 population derive from 2010 Census ZCTA data broken down into 19 age groups.**

**Source: Pennsylvania Department of Health, Bureau of Health Statistics and Research. Calculations prepared by PHMC.**

**Table 8. Currently Living with HIV/AIDS by County, 2014**

	Bucks County	Chester County	Delaware County	Montgomery County	Philadelphia County	Pennsylvania	
	Rate per 100,000 Number	Rate per 100,000 Number	Rate per 100,000 Number	Rate per 100,000 Number	Rate per 100,000 Number	Rate per 100,000 Number	
Currently Living with HIV, including AIDS	6.5 122	5.6 85	15.8 265	6.4 155	45.7 2,106	11.3 4,320	









Note:

**\*Rates calculated by PHMC using HIV prevalence estimates provided by the Pennsylvania Department of Health divided by population estimates from the 2008 American Community Survey.**

**Source: Pennsylvania Department of Health, HIV/AIDS Investigations-Bureau of Epidemiology and American Community Survey.**



**Table 9. Communicable Disease Rates by Pennsylvania County, 2013 and 2014**

	Bucks County	Chester County	Delaware County	Montgomery County	Philadelphia County	Pennsylvania	
	Rate per 100,000 Number	Rate per 100,000 Number	Rate per 100,000 Number	Rate per 100,000 Number	Rate per 100,000 Number	Rate per 100,000 Number	
Hepatitis B, Chronic	13.2 248	8.2 124	34.7 583	21.3 513	30.8 1,422	14.0 5,361	
Tuberculosis	1.6 30	1.6 24	3.2 53	2.3 55	6.1 283	1.9 732	
Lyme Disease	74.5 1,300	134.0 2,022	19.1 320	43.6 1,062	9.4 435	37.2 14,200	
Pertussis	15.8 297	14.3 216	19.2 323	18.0 434	8.6 396	9.6 3,666	
Chickenpox	10.0 187	7.0 106	3.1 52	7.3 175	13.9 641	8.3 3,157	
Chlamydia*	163.0 3,063	183.4 2,766	457.9 7,691	220.7 5,324	1316.7 60,702	406.7 155,395	
Gonorrhea*	23.4 440	41.0 619	114.6 1,924	40.9 986	446.6 20,587	110.0 42,043	
Syphilis, Primary and Secondary*	2.0 37	0.9 14	2.4 41	2.1 50	15.5 714	3.2 1,236	

Note:


Communicable disease rates are calculated per 100,000 population

\* Indicates that data are from 2013

Source: Pennsylvania Department of Health, Bureau of Health Statistics and Research, EpiQMS

**APPENDIX D: HOUSEHOLD HEALTH SURVEY TABLES**

KEY

 Blue shading indicates HP2020 Goal is not been met.

Bar graphs in right column show trends over time.

**Table 1. Health Status of Adults 18+, 2015**

	Service Area	Philadelphia County	Montgomery County	SEPA	
	N %	N %	N %	N %	
<b>Overall Health Status</b>					
Excellent/Very Good/Good	203,100 80.4	904,400 76.4	533,100 86.1	2,604,600 82.3	
Excellent/Very Good/Good (age adjusted)*	82.3	78.2	87.1	83.8	
Fair/Poor	49,600 19.6	278,700 23.6	86,200 13.9	560,800 17.7	
Healthy People 2020 Goal for Good or Better Health: 79.8%. Highlighted cells do not meet HP2020 Goal.					
<b>Mental Health</b>					
Diagnosed with mental health condition	39,600 15.8	245,800 20.8	87,500 14.2	551,400 17.5	
Receiving treatment for mental health condition	24,900 62.8	159,300 65.1	54,100 62.0	344,100 62.6	
<b>Body Mass Index, Adults 20+</b>					
Overweight	92,300 37.2	377,800 33.0	216,100 35.7	1,057,800 34.4	
Obese	79,800 32.2	388,300 33.9	169,400 28.0	926,500 30.1	
Obese (age adjusted)*	31.3	34.0	37.9	29.3	
Healthy People 2020 Goal for Obesity is 30.6% of adults 20+. Highlighted cells do not meet HP2020 Goal. Overweight is defined as having a BMI of 25-29 and obese is defined as having a BMI of 30 or greater.					
<b>Chronic Health Conditions</b>					
Ever diagnosed with asthma	39,600 15.6	230,300 19.5	84,800 13.7	539,300 17.0	
Ever diagnosed with diabetes	37,400 14.7	181,500 15.4	65,000 10.6	401,500 12.7	
Ever diagnosed with high blood pressure	86,300 34.1	449,000 39.1	186,900 30.8	1,051,100 33.3	
High BP (age adjusted)*	27.8	33.5	24.9	27.4	
Not taking prescribed BP medication all or nearly all the time	6,400 8.3	28,000 7.3	5,800 3.6	46,300 5.2	
Not taking prescribed BP medication all or nearly all the time (age adjusted)*	9.5	7.4	5.8	6.7	
Healthy People 2020 Goal for adults with hypertension is 26.9% or fewer, and for adults with hypertension taking medication, 69.5% or more. Highlighted cells do not meet HP2020 goal.					

**Notes:**

\*Age adjusted using the direct method and the 2000 U.S. standard million population.

Source: PHMC's 2015 Southeastern Pennsylvania Household Health Survey

**Table 2. Health Insurance and Access to Care for Adults 18+, 2015**

	Service Area	Philadelphia County	Montgomery County	SEPA	
	N	N	N	N	
	%	%	%	%	
<b>Insurance Status</b>					
Uninsured (18-64)	19,200	118,700	23,300	214,200	
	9.4	12.4	4.9	8.6	
No RX insurance	48,300	253,600	67,200	503,100	
	19.2	21.9	11.0	16.2	
Enrolled in Marketplace plan since 2013	22,100	84,000	31,900	198,200	
	41.5	38.0	32.4	36.3	
Healthy People 2020 Goal for health insurance is 100% of all adults. Highlighted cells do not meet HP2020 goal.					

<b>Access to Care</b>					
No regular source of care	44,200	174,400	75,100	400,600	
	17.5	14.7	12.2	12.7	
<b>In the past year did not...</b>					
Receive health care due to cost	31,200	136,100	53,200	323,400	
	12.3	11.5	8.6	10.2	
Fill a prescription due to cost	41,300	179,000	74,400	419,800	
	16.3	15.1	12.0	13.3	
Healthy People 2020 Goal for adults with no regular source of care is 26.1% Highlighted cells do not meet HP2020 goal.					

**Notes:**

Source: PHMC’s 2015 Southeastern Pennsylvania Household Health Survey

**Table 3. Personal Health Behaviors of Adults 18+, 2015**

	Service Area	Philadelphia County	Montgomery County	SEPA	
	N %	N %	N %	N %	
<b>Diet and Nutrition</b>					
Fewer than four servings of fruits and vegetables in a typical day	201,600 81.7	922,800 81.4	446,100 73.0	2,369,100 77.1	
Ate fast food in the past week	99,600 39.1	457,300 38.6	189,300 30.5	1,087,700 34.3	
Cut a meal in the past year due to cost	5,700 8.0	36,400 11.6	7,400 3.7	61,500 6.6	
<b>Physical Activity</b>					
Did not exercise in the past month	62,000 24.6	271,600 23.0	124,900 20.2	685,400 21.7	
Exercised fewer than 3 days per week	136,000 53.9	558,500 47.3	316,400 51.1	1,526,800 48.4	
Comfortable visiting neighborhood outdoor space during the day	186,000 74.7	849,200 73.1	514,200 83.4	2,431,800 78.2	
Healthy People 2020 Goal for no leisuretime physical activity is 32.6%. Highlighted cells do not meet HP 2020 Goal.					
<b>Cigarette Smoking</b>					
Smokes cigarettes *	56,200 20.9	263,800 16.0	69,800 12.3	538,700 15.5	
Tried to quit smoking in past year (among smokers)	35,600 63.3	160,000 60.7	36,700 52.6	316,300 58.7	
Used e-cigarettes once or more in past month	23,600 9.3	86,700 7.3	41,300 6.7	217,900 6.9	
Someone smokes cigarettes inside home	33,500 13.2	180,800 15.3	49,300 7.9	372,100 11.7	
Healthy People 2020 Goal for cigarette smoking is 12%, Goal for smokers trying to quit is 80%, and goal for smokefree homes is 87%. Highlighted cells do not meet HP2020 Goal.					

**Notes:**

\*Age adjusted using the direct method and the 2000 U.S. standard million population.

Source: PHMC's 2015 Southeastern Pennsylvania Household Health Survey

**Table 4. Utilization of Services by Adults 18+, 2015**

	Service Area	Philadelphia County	Montgomery County	SEPA	
	N %	N %	N %	N %	
<b>Healthcare Visits</b>					
Did not visit healthcare provider in past year	32,600 13.2	150,000 13.1	75,500 12.3	411,000 13.2	
Did not visit dentist in past year	97,300 38.2	481,100 40.8	158,800 25.6	1,012,900 32.1	
<b>Health Screenings</b>					
Did not ever have HIV test	123,800 51.1	443,500 38.6	346,100 59.4	1,576,200 52.2	
Did not have blood pressure test in past year	26,400 10.5	119,400 10.2	52,600 8.5	280,700 8.9	
Did not have colonoscopy in past 10 years (adults 50+)	44,200 32.4	176,600 29.5	105,100 29.1	527,400 29.6	
Did not have Pap test in past three years (women 21-65)	20,100 19.6	69,800 14.4	34,200 14.1	195,600 15.4	
No Pap test (age adjusted)*	19.3	12.7	12.6	13.3	
Did not have clinical breast exam in past year (women)	51,100 38.3	224,100 35.2	118,400 35.4	593,200 35.2	
Did not have mammogram in past two years (women 50-74)	12,500 20.1	49,800 17.5	25,300 15.6	161,700 19.6	
No mammogram (age adjusted)*	20.5	17.3	15.7	19.5	
Did not have PSA or rectal exam for prostate cancer in past year (men 45+)	35,800 51.0	162,700 54.8	86,600 48.2	435,900 49.4	
Healthy People 2020 Goal for cervical cancer screenings is 93%, mammograms is 81.1%. Highlighted cells do not meet HP 2020 Goal.					

**Notes:**

\*Age adjusted using the direct method and the 2000 U.S. standard million population.

Source: PHMC's 2015 Southeastern Pennsylvania Household Health Survey

**Table 5. Health Status and Service Needs of Older Adults 60+, 2015**

	Service Area	Philadelphia County	Montgomery County	SEPA	
	N %	N %	N %	N %	
<b>Health Status</b>					
Excellent/Very Good/Good	49,000 69.0	205,000 70.7	155,800 83.2	689,900 79.3	
Fair/Poor	22,100 31.0	85,100 29.3	31,400 16.8	180,000 20.7	
Fallen in past year	18,600 26.2	63,500 21.9	41,800 22.3	191,500 22.0	
<b>Activities of Daily Living</b>					
At least one ADL limitation	10,900 15.3	46,300 15.9	17,300 9.2	105,400 12.1	
At least one IADL limitation	22,200 31.2	88,900 30.6	38,000 20.3	210,400 24.1	
ADL refers to Activities of Daily Living. IADL refers to Instrumental Activities of Daily Living.					
<b>Mental Health and Social Isolation</b>					
Signs of depression	14,000 21.1	48,200 18.2	11,900 6.7	97,400 12.1	
Talks to friends or relatives less than once a week	1,500 2.2	13,500 4.7	11,100 6.0	49,000 5.7	
Signs of depression is defined as having four or more depression symptoms on a ten item scale.					
<b>Health Conditions</b>					
Diagnosed with asthma	12,600 17.9	47,400 16.4	19,500 10.4	106,600 12.3	
Diagnosed with high blood pressure	42,500 59.8	191,400 66.1	91,600 49.1	493,600 56.8	
Diagnosed with diabetes	19,900 28.0	78,100 27.0	33,200 17.8	194,400 22.4	
Diagnosed with arthritis (2012)	36,100 56.2	348,000 29.1	153,600 24.6	440,100 52.8	
<b>Wishes to Remain in Current Home</b>					
Five years or less	20,100 31.2	59,900 22.8	35,400 20.3	162,500 20.4	
More than five years, less than ten	11,800 18.3	38,200 14.5	29,700 17.1	124,500 15.6	
Ten or more years	32,600 50.5	165,000 62.7	109,100 62.6	508,900 63.9	
<b>Home Care &amp; Other Services</b>					
Paid for care in the home in past year	9,000 12.7	26,400 9.1	14,400 7.7	67,600 7.8	
Needs meal or food programs	2,900 4.5	18,200 7.0	2,500 1.4	25,000 3.1	
Needs transportation services	3,800 6.2	24,900 10.5	7,400 4.2	47,300 6.1	

**Notes:**

\*Age adjusted using the direct method and the 2000 U.S. standard million population.

Source: PHMC's 2015 Southeastern Pennsylvania Household Health Survey

**Table 6. Selected Child (Ages 0-17) Health Indicators, 2015**

	Service Area	Philadelphia County	Montgomery County	SEPA	
	N %	N %	N %	N %	
<b>Health Status</b>					
Excellent/Very Good/Good	71,600 96.6	318,400 93.4	166,100 95.6	867,600 95.3	
Fair/Poor	2,500 3.4	22,500 6.6	7,700 4.4	42,700 4.7	
Diagnosed with asthma	13,000 17.5	73,500 21.5	25,600 14.7	167,500 18.4	
<b>Access to Care</b>					
No regular source of care	6,300 8.5	14,600 4.3	6,600 3.8	31,800 3.5	
Did not visit dentist in past year	12,900 17.4	69,500 20.4	27,700 16.0	161,000 17.7	
Did not receive needed dental care due to cost	500 0.7	16,900 4.9	8,000 4.6	35,000 3.8	
<b>Body Mass Index (age 6+)</b>					
Overweight	10,100 21.9	36,900 17.9	16,300 14.4	93,400 16.2	
Obese	9,400 20.4	65,700 32.0	21,300 18.8	123,500 21.4	
Overweight is calculated for children 6-17 years and is defined as scoring in the 85th-94th BMI-for-age percentile. Obese is calculated for children 6-17 years and is defined as scoring in the 95th of greater BMI-for-age percentile.					
<b>Nutrition and Physical Activity</b>					
Fewer than four servings of fruits and vegetables in a typical day	45,800 72.5	211,200 74.0	105,800 69.8	579,300 74.0	
Exercised fewer than 3 times per week (age 3+)	16,700 26.5	53,300 19.0	27,400 18.2	140,800 18.1	
<b>Early Childhood Education</b>					
Average number of hours/week in ECE setting (age 0-6)	18.5	14.4	14.1	13.6	

Source: PHMC's 2015 Southeastern Pennsylvania Household Health Survey



## APPENDIX E: SIGNIFICANCE TESTING

### KEY

**NS** = not statistically significant,  
**.05** = statistically significant,  
**.01** = highly statistically significant,  
**.001** = very highly statistically significant.

**Green** = the value for this variable for the SERVICE area is significantly better than for the remainder of SEPA

**Red** = the value for this variable for the SERVICE area is significantly worse than for the remainder of SEPA

## Comparison of the Nazareth Service area to Remainder of SEPA

### Adults (18-64)

Health Measure	Significance level
In fair or poor health	0.001
Ever diagnosed with high blood pressure	0.001
Ever diagnosed with diabetes	0.01
Ever diagnosed with asthma	0.001
Overweight (age 20+) (BMI percentile = 25 - 29.9)	NS
Obese (age 20+) (BMI percentile = 30 or higher)	0.001
Ever diagnosed with a mental health condition	NS
Receive treatment for a mental health condition	0.001
Did not receive care in past year due to cost	0.01
Did not fill prescription in past year due to cost	0.01
Currently uninsured (ages 18-64)	0.001
Looked into buying insurance through healthcare.gov	NS
Difficult to find a plan with affordable monthly premiums	NS
Difficult to find a plan with affordable copays and deductibles	NS
Does not have a regular source of healthcare	NS
No visits to healthcare provider in past year	0.05
No dental visit in past year	0.001
Blood pressure not taken in past year	NS
No colonoscopy or sigmoidoscopy in past 10 years (50+)	NS
No pap test in past 3 years (female 21-65)	NS
No breast exam in past year (female)	NS
No mammogram in past 2 years (female 50-74)	0.05
No prostate screening in past year (male 45+)	NS
Consumed fast food three or more times in past week	NS
Fewer than 4 servings of fruits and vegetables per day	0.001
<3 days with 30 minutes of exercise/week, past month	NS
Currently smokes cigarettes	0.001
Tried to quit smoking in past year	NS
Low social capital	0.001

### Older Adults (60+)

In fair or poor health	NS
Any ADL limitations	NS
Any IADL limitations	NS
Signs of depression ( 4+ symptoms in 10 point scale)	NS

### Children (0-17)

In fair or poor health	NS
Overweight (BMI percentile = 85 – 94.9)	NS
Obese (BMI percentile = 95 or higher)	0.001
Has no regular source of healthcare	NS
Fewer than 4 servings of fruits and vegetables per day	0.05
<3 days with 30 minutes of exercise/week, past month	NS
Examined by dentist in the past year	NS

## **APPENDIX F: RESOURCE LISTS**

# DELAWARE COUNTY RESOURCES

<b>Name</b>	<b>Address</b>	<b>Address 2</b>	<b>Town</b>	<b>State</b>	<b>Zip</b>
<b>Crozer-Chester Medical Center</b>	One Medical Center Boulevard		Upland	PA	19013
<b>Delaware County Memorial Hospital</b>	501 N. Lansdowne Avenue		Drexel Hill	PA	19026
<b>Nazareth Hospital</b>	1500 Lansdowne Avenue		Darby	PA	19023
<b>Riddle Hospital</b>	1068 W. Baltimore Pike		Media	PA	19063
<b>Springfield Hospital</b>	190 West Sproul Road		Springfield	PA	19064
<b>Taylor Hospital</b>	175 East Chester Pike		Ridley Park	PA	19078
<b>Community Hospital</b>	2600 W 9th Street		Chester	PA	19013

# DELAWARE COUNTY RESOURCES

Name	Address	Address 2	Town	State	Zip	Type of Center
<b>*(Includes mental health centers, acute care, rehabilitation centers, behavioral health centers, urgent care centers, etc.)</b>						
<b>ChesPenn Center for Family Health at Upper Darby</b>	5 South State Road		Upper Darby	PA	19082	Community Health Clinic
<b>WIC Administrative Office</b>	2600 West 9th Street		Chester	PA	19013	WIC
<b>WIC Chester</b>	2600 West 9th Street		Chester	PA	19013	WIC
<b>WIC Upper Darby</b>	1 S. State Road		Upper Darby	PA	19082	WIC
<b>WIC Springfield</b>	1260 E. Woodland Ave	Suite 211	Springfield	PA	19064	WIC
<b>ChesPenn Health Services East Side Health Center</b>	125 East 9th Street		Chester	PA	19013	Community Health Clinic
<b>ChesPenn Health Services Community Center for Family Health</b>	2600 W. Ninth Street		Chester	PA	19013	Community Health Clinic
<b>Nazareth Hospital- Ambulatory Clinic</b>	1503 Lansdowne Avenue	2nd Floor	Darby	PA	19023	
<b>Child Guidance Resource Center</b>	2000 Old West Chester Pike		Havertown	PA		Mental Health Services
<b>Daemion House Community Counseling Center</b>	92 Howellville Road		Berwyn	PA		Mental Health Services
<b>American Day Treatment Center</b>	401 Pilgrim Lane	Suite 100	Drexel Hill	PA	19026	Mental Health Services
<b>Empower Youth LLC</b>	210 W Front St		Media	PA	19063	Mental Health Services
<b>Family and Community Service</b>	600 N Olive St		Media	PA	19063	Mental Health Services
<b>Holcomb Behavioral Health Systems</b>	225 S 69th St		Upper Darby	PA	19082	Mental Health Services
<b>Mirmont Treatment Center</b>	100 Yearsley Mill Road		Media	PA	19063	Substance Abuse Services
<b>Northwestern Human Services</b>	800 Chester Pike		Sharon Hill	PA		Substance Abuse Services
<b>Urgent Care</b>	127 W. Chester Pike		Havertown	PA	19083	Urgent Care Center
<b>CVS Minute Clinic</b>	1218 E. Lancaster Ave		Bryn Mawr	PA	19010	Urgent Care Center
<b>CVS Minute Clinic</b>	3 S. Pennel Rd		Lima	PA	19037	Urgent Care Center
<b>CVS Minute Clinic</b>	795 Baltimore Pike		Springfield	PA	19064	Urgent Care Center
<b>Take Care Clinic at Walgreens</b>	4098 Edgemont Ave		Brookhaven	PA	19015	Urgent Care Center
<b>Carestat Urgent Care Centers</b>	1305 W Chester Pike		Havertown	PA	19083	Urgent Care Center
<b>Delaware County State Health Center</b>	151 W. Fifth Street		Chester	PA	19013	Public Health Services
<b>Aids Care Group</b>	2304 Edgmont Ave		Chester	PA	19013	Community Health Clinic
<b>Delaware County Office of Behavioral Health</b>	20 S. 69th Street		Upper Darby	PA	19082	Mental Health Services
<b>Carelink Community Support Services</b>	1510 Chester Pike		Eddystone	PA	19022	Mental Health Services
<b>Elwyn</b>	111 Elwyn Rd		Elwyn	PA	19063	Mental Health Services

# DELAWARE COUNTY RESOURCES

<b>Name</b>	<b>Address</b>	<b>Address 2</b>	<b>Town</b>	<b>State</b>	<b>Zip</b>	<b>Type of Center</b>
<b>Harwood House</b>	9200 W Chester Pike		Upper Darby	PA	19082	Substance Abuse Services
<b>Horizon House</b>	1601 Parklane Rd		Swarthmore	PA	19081	Mental Health and Substance Abuse
<b>Keystone Center</b>	2001 S. Providence Ave		Chester	PA	19013	Substance Abuse Services
<b>Northwestern Human Services</b>	800 Chester Pike		Sharon Hill	PA	19079	Mental Health and Substance Abuse Services

# DELAWARE COUNTY RESOURCES

Name	Address	Address 2	Town	State	Zip	Type
<b>(Include: senior centers, family resource centers, homeless shelters, community/rec centers, YMCAs/YWCAs, etc.)</b>						
<b>Delaware County Office of Services for the Aging</b>	206 Eddystone Ave		Eddystone	PA	19022	Senior Services
<b>Delaware County Catholic Social Services</b>	240 N Bishop Ave		Springfield	PA	19064	Social Services
<b>Delaware County Catholic Social Services</b>	130 E 7th St		Chester	PA	19013	Social Services
<b>Salvation Army</b>	151 West 15th St		Chester	PA	19013	Social Services
<b>Salvation Army</b>	22 North 9th St		Darby	PA	19023	Social Services
<b>Salvation Army</b>	66 Chester Pike		Darby	PA	19023	Social Services
<b>Department of Intercommunity Health</b>	201 W. Front St.		Media	PA	19063	Public Health Services
<b>Department of Intercommunity Health</b>	1414 Meetinghouse Road		Boothwyn	PA	19061	Public Health Services
<b>Wesley House Shelter</b>	701 Madison Street		Chester	PA	19013	Shelter
<b>Life Center of Eastern Delaware County</b>	6310 Market Street		Upper Darby	PA	19082	Shelter
<b>Family Management Center</b>	229 Norris Street		Chester	PA	19013	Shelter
<b>Chester Senior Center</b>	721 Hayes St		Chester	PA	19013	Senior Center
<b>Surrey at Hometown Senior Center</b>	302 South Jackson St		Media	PA	19063	Senior Center
<b>Friendship Circle</b>	1515 Landsdowne Ave		Darby	PA	19023	Senior Center
<b>Schoolhouse Senior Center</b>	600 Swarthmore Ave		Folsom	PA	19033	Senior Center
<b>Good Neighbor Senior Center</b>	1095 Hook Rd		Sharon Hill	PA	19079	Senior Center
<b>Upper Darby Senior Center</b>	326 Watkins Ave		Upper Darby	PA	19082	Senior Center
<b>Surrey at Havertown Senior Center</b>	1105 Earlington Rd		Havertown	PA	19083	Senior Center
<b>Wayne Senior Center</b>	108 Station Rd		Wayne	PA	19087	Senior Center
<b>Adult Day of Chester</b>	2701 West 10th Street		Chester	PA	19013	Adult Day Service Centers
<b>Adult Day Services</b>	3 South State Road		Upper Darby	PA	19082	Adult Day Service Centers
<b>Children &amp; Adult Disability &amp; Educational Services Licensing Summary</b>	401 Rutgers Avenue		Swarthmore	PA	19081	Adult Day Service Centers
<b>Don Guanella Village</b>	1799 South Sproul Road		Springfield	PA	19064	Adult Day Service Centers
<b>Elwyn Miller Hall/Valley View</b>	111 Elwyn Road		Elwyn	PA	19063	Adult Day Service Centers
<b>Family Matters Adult Day Center</b>	214 East Baltimore Pike		Clifton Heights	PA	19018	Adult Day Service Centers
<b>Life at Home</b>	701 Chester Pike		Sharon Hill	PA	19079	Adult Day Service Centers
<b>New Beginnings Adult Day Care</b>	18 East 8th Street		Chester	PA	19013	Adult Day Service Centers

# DELAWARE COUNTY RESOURCES

<b>Name</b>	<b>Address</b>	<b>Address 2</b>	<b>Town</b>	<b>State</b>	<b>Zip</b>	<b>Type</b>
<b>Senior Care at Crozer</b>	One Medical Center Boulevard	The A.Silberman Center	Upland	PA	19013	Adult Day Service Centers
<b>Senior Care of Broomall</b>	1991 South Sproul Road	Suite 850	Broomall	PA	19008	Adult Day Service Centers
<b>Senior Care of Upper Darby</b>	1500 Garrett Road		Upper Darby	PA	19082	Adult Day Service Centers
<b>Family Support Line</b>	100 West 6th St		Media	PA	19063	Family Support/Counseling
<b>Senior Victim Services</b>	20 S Olive St	Suite 303	Media	PA	19063	Senior Services
<b>Delaware County Family Center</b>	1515 Lansdowne Ave	St Bernard Hall, 2nd Floor	Darby	PA	19063	Family Center
<b>Amnion Crisis Center</b>	944 Haverford Ave		Bryn Mawr	PA	19010	Pregnancy Center
<b>Amnion Crisis Center</b>	2251 Garrett Road		Upper Darby	PA	19082	Pregnancy Center
<b>Delaware County Pregnancy center</b>	2508 Long Lane		Chester	PA	19013	Pregnancy Center
<b>Maternity Care Coalition</b>	224 Long Lane		Upper Darby	PA	19082	Women's Health
<b>The Postpartum Stress Center</b>	1062 Lancaster Ave	Suite 850	Rosemont	PA	19010	Women's Health
<b>Lansdowne YMCA</b>	2110 Garrett Road		Lansdowne	PA	19050	YMCA
<b>Ridley Area YMCA</b>	900 South Avenue		Secane	PA	19018	YMCA
<b>YWCA Chester</b>	4 E 7th St		Chester	PA	19013	YWCA



# DELAWARE COUNTY RESOURCES

Name	Address	Address 2	Town	State	Zip	Type
<b>*(includes: Chain Supermarkets, Food Pantries, Distribution Centers, Farmers Markets)</b>						
<b>Amish Farmers Market of Chester</b>	1200 Highland Ave		Chester	PA	19013	Farmer Market/Produce Stand
<b>Amish Farmers Market of Chester</b>	900 West 2nd St		Chester	PA	19013	Farmer Market/Produce Stand
<b>Aston Farmers Market</b>	Concord Rd		Aston	PA	19014	Farmer Market/Produce Stand
<b>Booths Corner Farmers Market</b>	1362 Noamons Creek Rd		Garnet Valley	PA	19060	Farmer Market/Produce Stand
<b>Chester Farmers Market</b>	9th & Kerlin Streets		Chester	PA	19013	Farmer Market/Produce Stand
<b>Good Harvest Farm</b>	389 West Lancaster Avenue		Wayne	PA	19087	Farmer Market/Produce Stand
<b>Indian Orchards</b>	24 Copes Lane		Media	PA	19063	Farmer Market/Produce Stand
<b>Lansdowne Farmers Market</b>	32 North Lansdowne Avenue		Lansdowne	PA	19050	Farmer Market/Produce Stand
<b>Linvilla Orchards</b>	137 West Knowlton Road		Media	PA	19063	Farmer Market/Produce Stand
<b>Media Farmers Mkt</b>	State St & Gay St		Media	PA	19063	Farmer Market/Produce Stand
<b>Oakmont Farmers Market</b>	2419 West Darby Road		Havertown	PA	19083	Farmer Market/Produce Stand
<b>Ridley Park FM</b>	105 E Ward St		Ridley Park	PA	19078	Farmer Market/Produce Stand
<b>Rittenhouse Farms</b>	389 Lancaster Avenue		Strafford	PA	19087	Farmer Market/Produce Stand
<b>Swarthmore Farmers' Market</b>	Municipal Building Parking Lot		Swarthmore	PA	19081	Farmer Market/Produce Stand
<b>Wolffs Apple House</b>	81 South Pennell Road		Media	PA	19063	Farmer Market/Produce Stand
<b>Asbury AME Church</b>	1712 providence Ave		Chester	PA	19013	Food Pantry
<b>Bernardine Center</b>	2625 West 9th St		Chester	PA	19013	Food Pantry
<b>Blessed Virgin Mary Church</b>	1101 Main St		Darby	PA	19023	Food Pantry
<b>Catholic Social Services</b>	240 North Bishop Ave		Springfield	PA	19064	Food Pantry
<b>Catholic Social Services</b>	130 East 7th St		Chester	PA	19013	Food Pantry
<b>Chester East Side Ministries</b>	9th and Potter Streets		Chester	PA	19103	Food Pantry

# DELAWARE COUNTY RESOURCES

Name	Address	Address 2	Town	State	Zip	Type
<b>Christ Lutheran Church</b>	7240 Walnut St		Upper Darby	PA	19082	Food Pantry
<b>Christ Tabernacle Church</b>	14 south Morton Ave		Morton	PA	19070	Food Pantry
<b>Church of Nazarene</b>	212 MacDade Blvd		Collingdale	PA	19023	Food Pantry
<b>CityTeam Ministries</b>	634 Sproul St		Chester	PA	19013	Food Pantry
<b>Davis's Boarding Home</b>	1024 West 2nd St		Chester	PA	19013	Food Pantry
<b>Delaware County MoMobile</b>	224 Long lane		Upper Darby	PA	19082	Food Pantry
<b>Penn State Nutrition Links</b>	20 Paper Mill Rd		Springfield	PA	19064	Food Pantry
<b>First United Methodist Church</b>	350 West State St		Media	PA	19063	Food Pantry
<b>God's House of Glory</b>	900 East 9th St		Chester	PA	19013	Food Pantry
<b>God's house of Prayer and Repair</b>	51 East 9th st		Chester	PA	19013	Food Pantry
<b>Community Outreach Project</b>	Life Center of Eastern Delaware Valley	6310 Market St	Upper Darby	PA	19082	Food Pantry
<b>Loaves and Fishes Food Pantry</b>	Prospect Hill Baptist Church	703 Lincoln Ave	Prospect Park	PA	19076	Food Pantry
<b>Mt Zion CME Church</b>	Felton & Orange Ave		Darby Township	PA	19036	Food Pantry
<b>Neighbor to Neighbor CDC</b>	814 Clifton Ave		Sharon Hill	PA	19079	Food Pantry
<b>New Jerusalem Food Center</b>	3rd and Jeffrey Streets		Chester	PA	19013	Food Pantry
<b>New Life Baptist Church</b>	217 Chestnut St		Darby	PA	19023	Food Pantry
<b>St Daniel's United Methodist Church</b>	315 Edward St		Chester	PA	19013	Food Pantry
<b>St Katharine Drexel</b>	1408 West 2nd St		Chester	PA	19013	Food Pantry
<b>St Mark's United Methodist Church</b>	2220 South Sproul Road		Broomall	PA	19008	Food Pantry
<b>St Mary's Episcopal Church</b>	7th and Edwards St		Chester	PA	19013	Food Pantry
<b>St Paul's CME Church</b>	1007 West 3rd St		Chester	PA	19013	Food Pantry
<b>Thomas Memorial Presbyterian Church</b>	1414 West 3rd St		Chester	PA	19013	Food Pantry
<b>True Vine Missionary Full Gospel Baptist Church</b>	700 Morton Ave		Chester	PA	19013	Food Pantry
<b>Upland Baptist Church</b>	325 Main St		Upland	PA	19015	Food Pantry
<b>Upper Darby Food Center</b>	Calvary Presbyterian Church	7766 Wayne Ave	Upper Darby	PA	19082	Food Pantry
<b>West Peniel Recovery Center</b>	215 West Parket St		Chester	PA	19023	Food Pantry
<b>Acme</b>	311 E Lancaster Ave		Wayne	PA	19807	Grocery Store
<b>Acme</b>	567 Sproul Rd		Broomall	PA	19008	Grocery Store
<b>Acme</b>	1991 Sprould Rd		Broomall	PA	19008	Grocery Store
<b>Acme</b>	600 W Lancaster ave		Bryn Mawr	PA	19010	Grocery Store
<b>Acme</b>	5300 W Baltimore Ave		Clifton Heights	PA	19018	Grocery Store
<b>Acme</b>	124 Morton Ave.		Folsom	PA	19033	Grocery Store

# DELAWARE COUNTY RESOURCES

Name	Address	Address 2	Town	State	Zip	Type
Acme	527 East Baltimore Pike		Media	PA	19065	Grocery Store
Acme	503 South Mac Dade Blvd		Holmes	PA	19043	Grocery Store
Acme	1067 W Baltimore Pike		Media	PA	19063	Grocery Store
Acme	3590 W Chester Pike		Newton Square	PA	19073	Grocery Store
Acme	7901 Lansdowne Ave	#7	Upper Darby	PA	19082	Grocery Store
Acme	101 Byers Dr		Glen Mills	PA	19342	Grocery Store
Aldi	1205 Macdade Blvd		Collingdale	PA	19023	Grocery Store
Bottom Dollar Food	48 W Baltimore Ave		Lansdowne	PA	19050	Grocery Store
Foodsources	663 W Lancaster ave		Bryn Mawr	PA	19010	Grocery Store
Fresh & Easy	3225 Chichester Ave		Upper Chichester	PA	19061	Grocery Store
Fresh Grocer	5000 State Rd		Drexel Hill	PA	19026	Grocery Store
Fresh Market	925 Baltimore Pike		Glen Mills	PA	19342	Grocery Store
Genuardi's	4855 W Chester Pike		Newton Square	PA	19073	Grocery Store
Genuardi's	Chesterbrook Village Ctr		Wayne	PA	19080	Grocery Store
Genuardi's	550 E Lancaster Ave		Wayne	PA	19087	Grocery Store
Genuardi's	20 Aldan Ave		Glen Mills	PA	19342	Grocery Store
Giant	3400 Concord Rd		Aston	PA	19014	Grocery Store
Giant	39 N Oak Ave		Clifton Heights	PA	19018	Grocery Store
Giant	300 E Baltimore Ave		Lansdowne	PA	19050	Grocery Store
Giant	721 W Sproul Rd		Springfield	PA	19064	Grocery Store
Keystone Foods	600 Kaiser Dr		Folcroft	PA	19032	Grocery Store
Krausz's	260 W Baltimore Pike		Media	PA	19063	Grocery Store
Pathmark	30 Lawrence Rd		Broomall	PA	19008	Grocery Store
Pathmark	5005 Edgmont Ave		Brookhaven	PA	19015	Grocery Store
Pathmark	140 N Macdade Blvd		Glenolden	PA	19036	Grocery Store
Pathmark	420 Macdade Blvd		Folsom	PA	19033	Grocery Store
Pathmark	643 Conchester Hwy		Marcus Hook	PA	19061	Grocery Store
Pathmark	421 S 69th St		Upper Darby	PA	19082	Grocery Store
Price Rite	925 Providence Rd		Secane	PA	19018	Grocery Store
Save-A-Lot	3520 Edgmont Ave		Brookhaven	PA	19015	Grocery Store
Save-A-Lot	150 S Macdade Blvd		Darby	PA	19023	Grocery Store
Save-A-Lot	6786 Market St		Upper Darby	PA	19802	Grocery Store
Save-A-Lot Store #245	1850 Delmar Dr		Folcroft	PA	19032	Grocery Store
Save-A-Lot Store #24854	1500 Garrett Road		Upper Darby	PA	19082	Grocery Store
Save-A-Lot Store #280	63 N Union Ave		Lansdowne	PA	19050	Grocery Store
ShopRite	1568 Chester Pike	Unit B-1	Crum Lynne	PA	19022	Grocery Store

# DELAWARE COUNTY RESOURCES

Name	Address	Address 2	Town	State	Zip	Type
<b>Stop &amp; Shop</b>	807 E Lancaster Ave		Villanova	PA	19085	Grocery Store
<b>SuperFresh</b>	1305 West Chester Pike		Havertown	PA	19083	Grocery Store
<b>Swarthmore Co-Op Food Market</b>	341 Dartmouth Ave		Swarthmore	PA	19081	Grocery Store
<b>Trader Joe's</b>	12 E State St		Media	PA	19063	Grocery Store
<b>Trader Joe's</b>	171 E Swedesford Rd		Wayne	PA	19807	Grocery Store
<b>Whole Foods</b>	821 Lancaster Ave		Wayne	PA	19087	Grocery Store
<b>Whole Foods</b>	475 Wilmington Pike		Glen Mills	PA	19342	Grocery Store

Name	Address	Address 2	Town	State	Zip
<b>Sav-On Pharmacy</b>	567 Sproul Rd		Broomall	PA	19008
<b>CVS</b>	2507 Chester Pike		Broomall	PA	19008
<b>Rite Aid</b>	2901 Springfield Rd		Broomall	PA	19008
<b>CVS</b>	1901 Sproul Rd		Broomall	PA	19008
<b>CVS</b>	1218 E Lancaster Ave		Bryn Mawr	PA	19010
<b>Rosemont Pharmacy</b>	1149 E Lancaster Ave		Bryn Mawr	PA	19010
<b>Parvin's Pharmacy</b>	30 N Bryn Mawr Ave		Bryn Mawr	PA	19010
<b>Rite Aid</b>	705 W Lancaster Ave		Bryn Mawr	PA	19010
<b>Avenue Pharmacy</b>	1111 Avenue of the States		Chester	PA	19013
<b>Rite Aid</b>	1600 Edgmont Ave		Chester	PA	19013
<b>Rite Aid</b>	2722 W 9th St		Chester	PA	19103
<b>Neighbor Care Pharmacy</b>	1 Medical Center Blvd		Chester	PA	19013
<b>CVS</b>	5020 Pennell Rd		Ashton	PA	19014
<b>Walgreens</b>	3620 Concord Rd		Ashton	PA	19014
<b>Rite Aid</b>	440 Pennell Rd		Ashton	PA	19014
<b>Burman's Pharmacy</b>	3400 Edgmont Ave		Brookhaven	PA	19105
<b>CVS</b>	3298 Edgmont Ave		Brookhaven	PA	19015
<b>Medicine Shoppe</b>	8 W Brookhaven Rd		Brookhaven	PA	19015
<b>Walgreens</b>	498 Edgmont Ave		Brookhaven	PA	19015
<b>Woodlyn Pharmacy</b>	1301 Jefferson Ave		Woodlyn	PA	19094
<b>CVS</b>	1306 Macdade Blvd		Woodlyn	PA	19094

# DELAWARE COUNTY RESOURCES

<b>Name</b>	<b>Address</b>	<b>Address 2</b>	<b>Town</b>	<b>State</b>	<b>Zip</b>
<b>Walgreens</b>	52 Chester Pike		Darby	PA	19023
<b>Public Drug</b>	913 Main St		Darby	PA	19023
<b>Sav-On Pharmacy</b>	503 Macdade Blvd		Darby	PA	19023
<b>Rite Aid</b>	4316 Woodland Ave		Drexel Hill	PA	19026
<b>CVS</b>	5004 State Rd		Drexel Hill	PA	19026
<b>CVS</b>	802 N Lansdowne Ave		Drexel Hill	PA	19026
<b>Rite Aid</b>	832 N Lansdowne Ave		Drexel Hill	PA	19026
<b>Rite Aid</b>	1838 Delmar Dr		Folcroft	PA	19032
<b>Sav-On Pharmacy</b>	124 morton Ave		Folsom	PA	19033
<b>Rite Aid</b>	199 Kedron Ave		Folsom	PA	19033
<b>CVS</b>	1937 Macdade Blvd		Folsom	PA	19033
<b>Walgreens</b>	150 N Macdade Blvd		Glenolden	PA	19036
<b>CVS</b>	159 N Macdade Blvd		Glenolden	PA	19036
<b>CVS</b>	326 N Chester Pike		Glenolden	PA	19036
<b>CVS</b>	3 South Pennell Road		Lima	PA	19037
<b>CVS</b>	119 E Baltimore Ave		Lansdowne	PA	19050
<b>Rite Aid</b>	62 E Baltimore Ave		Lansdowne	PA	19050
<b>Rite Aid</b>	950 E Baltimore Ave		Lansdowne	PA	19050
<b>CVS</b>	125 Chester Ave		Lansdowne	PA	19050
<b>Rite Aid</b>	3120 Chichester Ave		Upper Chichester	PA	19061
<b>Rite Aid</b>	3296 Chichester Ave		Upper Chichester	PA	19061
<b>CVS</b>	3601 Chichester Ave		Upper Chichester	PA	19061
<b>Walgreens</b>	2608 Naamans Creek Rd		Upper Chichester	PA	19061
<b>Boothwyn Pharmacy</b>	2341 Chichester Ave		Upper Chichester	PA	19061
<b>Elwyn Pharmacy</b>	194 S New Middletown Rd		Media	PA	19063
<b>CVS</b>	295-299 East Baltimore Pike		Media	PA	19063
<b>CVS</b>	1067 W Baltimore Pike		Media	PA	19063
<b>Murray Overhill Pharmacy</b>	32 W State St		Media	PA	19063
<b>Sav-On Pharmacy</b>	1067 W Baltimore Pike		Media	PA	19063
<b>Rite Aid</b>	510 E Baltimore Pike		Media	PA	19063
<b>Sav-On Pharmacy</b>	527 E Baltimore Pike		Media	PA	19063
<b>Rite Aid</b>	5110 Pennell Rd		Media	PA	19063
<b>Rite Aid</b>	170 Saxer Ave		Springfield	PA	19064
<b>CVS</b>	795 Baltimore Pike		Springfield	PA	19064
<b>CVS</b>	334 Baltimore Pike		Springfield	PA	19064
<b>CVS</b>	295 Baltimore Pike	Ste 299	Springfield	PA	19064
<b>Walgreens</b>	2 Baltimore Pike		Springfield	PA	19064
<b>Rios Pharmacy</b>	35 S Morton Ave		Morton	PA	19070
<b>CVS</b>	3930 W Chester Pike		Newton Square	PA	19073
<b>Rite Aid</b>	3568 W Chester Pike		Newton Square	PA	19073
<b>Mackey's Pharmacy</b>	3537 W Chester Pike		Newton Square	PA	19073
<b>CVS</b>	2507 W Chester Pike		Newton Square	PA	19073
<b>Upper Darby Pharmacy</b>	119 Long Lane		Upper Darby	PA	19082

# DELAWARE COUNTY RESOURCES

<b>Name</b>	<b>Address</b>	<b>Address 2</b>	<b>Town</b>	<b>State</b>	<b>Zip</b>
<b>Rite Aid</b>	1500 Garrett Road		Upper Darby	PA	19082
<b>Rite Aid</b>	123 S 69th St		Upper Darby	PA	19082
<b>CVS</b>	1109 W Chester Pike		Havertown	PA	19083
<b>Rite Aid</b>	1305 W Chester Pike		Havertown	PA	19083
<b>CVS</b>	41 W Eagle Rd		Havertown	PA	19083
<b>Katz Pharmacy</b>	2 E Eagle Rd		Havertown	PA	19083
<b>CVS</b>	802 Lawson Ave		Havertown	PA	19083
<b>Sav-On Pharmacy</b>	700 W Lancaster Ave		Wayne	PA	19087
<b>Rite Aid</b>	644 W Lancaster Ave		Wayne	PA	19807
<b>Rite Aid</b>	127 W Lancaster Ave		Wayne	PA	19807
<b>Rite Aid</b>	315 E Lancaster Ave		Wayne	PA	19807
<b>CVS</b>	316 E Lancaster Ave		Wayne	PA	19807
<b>Rite Aid</b>	500 Chesterbrook Blvd		Chesterbrook	PA	19087
<b>Happy Harry's</b>	31 Baltimore Pike		Chadds Ford	PA	19317
<b>CVS</b>	863 Baltimore Pike		Chadds Ford	PA	19317
<b>Walgreens</b>	190 Wilmington W Chester Pike		Chadds Ford	PA	19317
<b>Concord Pharmacy</b>	485 Baltimore Pike		Glen Mills	PA	19342
<b>Walgreens</b>	51 Baltimore Pike		Glen Mills	PA	19342
<b>Exckerd Pharmacy</b>	54 Conchester Rd		Glen Mills	PA	19342
<b>CVS</b>	863 Baltimore Pike		Glen Mills	PA	19342
<b>Sav-On Pharmacy</b>	101 Byers Dr		Glen Mills	PA	19342
<b>Neighbor Care Pharmacy</b>	100 Maris Grove Way		Glen Mills	PA	19342

# MONTGOMERY COUNTY RESOURCES

<b>Name</b>	<b>Address</b>	<b>Address 2</b>	<b>Town</b>	<b>State</b>	<b>Zip</b>
<b>Abington Memorial Hospital</b>	1200 Old York Road		Abington	PA	19001
<b>Lansdale Hospital</b>	100 Medical Campus Dr		Lansdale	PA	19446
<b>Eagleville Hospital</b>	100 Eagleville Road		Eagleville	PA	19403
<b>Holy Redeemer Hospital and Medical Center</b>	1648 HUNTINGDON PIKE		Meadowbrook	PA	19046
<b>Lankenau Hospital</b>	100 LANCASTER AVE		Wynnewood	PA	19096
<b>Mercy Suburban Hospital</b>	2701 DEKALB PIKE		Norristown	PA	19401
<b>Pottstown Memorial Medical Center</b>	1600 EAST HIGH STREET & ARMAND HAMMER BLVD		Pottstown	PA	19464
<b>Valley Forge Medical Center And Hospital</b>	1033 W GERMANTOWN PIKE		Norristown	PA	19401
<b>Einstein Medical Center Montgomery</b>	559 West Germantown Pike		East Norriton	PA	19403
<b>Bryn Mawr Hospital</b>	130 South Bryn Mawr Avenue		Bryn Mawr	PA	19010
<b>Moss Rehabilitation Hospital</b>			Elkins Park	PA	
<b>Chestnut Hill Rehabilitation Hospital</b>			Glenside	pa	

# MONTGOMERY COUNTY RESOURCES

Name	Address	Address 2	Town	State	Zip	Type of Center
<b>*(Includes mental health centers, acute care, rehabilitation centers, behavioral health centers, urgent care centers, etc.)</b>						
<b>Community Health and Dental Care</b>	11 Robinson St.	Suite 100	Pottstown	PA	19646	Community Health Clinic
<b>Willow Grove Public Health Center</b>	102 York Road		Willow Grove	PA	19090	Community Health Clinic
<b>Norristown Public Health Center</b>	1430 DeKalb Street		Norristown	PA	19401	Community Health Clinic
<b>Pottstown Public Health Center</b>	364 King Street		Pottstown	PA	19464	Community Health Clinic
<b>North Hills Health Center</b>	212 Girard Ave		Glenside	PA	19038	Community Health Clinic
<b>VNA Community Services</b>	1421 Highland Ave		Abington	PA	19001	Visiting nurse
<b>VNA Community Services</b>	1109 DeKalb Street		Norristown	PA	19401	Visiting nurse
<b>Nurse Family Partnership</b>	1430 DeKalb Street		Norristown	PA	19401	Community Health Clinic
<b>Norristown Regional Health Center</b>	133 West Main Street		Norristown	PA	19401	Community Health Clinic
<b>Valley Forge Urgent Care</b>	2521 West Main Street		Norristown	PA	19403	Urgent Care Center
<b>Planned Parenthood Norristown Health Center</b>	1221 Powell Street		Norristown	PA	19401	Community Health Clinic
<b>Planned Parenthood Pottstown Health Center</b>	644 High Street		Pottstown	PA	19636	Community Health Clinic
<b>Planned Parenthood Collegeville Health Center</b>	78 Second Avenue		Collegeville	PA	19426	Community Health Clinic
<b>Montgomery County Mental Health</b>	1430 DeKalb Street		Norristown	PA	19401	Mental Health Services
<b>Central Montgomery MH/MR Center</b>	1201 DeKalb Street		Norristown	PA	19401	Substance Abuse Services
<b>Children's Aid Society: Women's Services</b>	1314 DeKalb Street		Norristown	PA	19401	Substance Abuse Services
<b>Resources for Human Development Family House</b>	901 DeKalb Street		Norristown	PA	19401	Substance Abuse Services
<b>Gaudenzia Central Montgomery County</b>	55 E. Marshall Street		Norristown	PA	19401	Substance Abuse Services
<b>Montgomery County Methadone Center</b>	316 DeKalb Street		Norristown	PA	19401	Substance Abuse Services
<b>Mental Health Association</b>	700 E. Main Street		Norristown	PA	19401	Mental Health and Substance Abuse Services
<b>Mental Health Association</b>	538 DeKalb Street		Norristown	PA	19401	Mental Health Services
<b>Montgomery County Emergency Services</b>	50 Beech Drive		Norristown	PA	19401	Mental Health Services
<b>Valley Forge Medical Center Outpatient</b>	1033 W. Germantown Pike		Norristown	PA	19401	Mental Health Services
<b>Eagleville Hospital Outpatient</b>	3125 Ridge Pike		Eagleville	PA	19408	Mental Health Services
<b>Northwestern Human Services</b>	400 N. Broad Street		Lansdale	PA	19446	Substance Abuse



# MONTGOMERY COUNTY RESOURCES

Name	Address	Address 2	Town	State	Zip	Type of Center
						Services
<b>Community Service Foundation</b>	801 W. Second Street		Lansdale	PA	19446	Substance Abuse Services
<b>Salisbury Behavioral Health</b>	614 N. Easton Rd		Glenside	PA	19038	Substance Abuse Services
<b>Carson Valley Children's Aid Society</b>	2506 N Broad Street		Colmar	PA	18915	Substance Abuse Services
<b>Creekwood Center at Abington Memorial Hospital</b>	3941 Commerce Avenue		Willow Grove	PA	19090	Substance Abuse Services
<b>Pa. Institute for Community Living: Grove House</b>	230 Fitzwatertown Rd		Willow Grove	PA	19401	Substance Abuse Services
<b>Project Transition</b>	One Highland Drive		Chalfont	PA	18914	Mental Health Services
<b>Spring-Ford Drug and Alcohol Counseling Services</b>	201 N. Fourth Avenue		Royersford	PA	19468	Substance Abuse Services
<b>Discovery House</b>	329 West County Line Road		Hatboro	PA	19040	Substance Abuse Services
<b>Youth and Family Services of Upper Perkiomen</b>	1494 Gravel Pike		Green Lane	PA	18054	Substance Abuse Services
<b>Creative Health Services</b>	11 Robinson Street		Pottstown	PA	19464	Mental Health and Substance Abuse Services
<b>Advanced Urgent Care Center</b>	126 Easton Road		Willow Grove	PA	18936	Urgent Care Center
<b>Advanced Urgent Care Center</b>	721 Bethlehem Pike		Montgomeryville	PA	18936	Urgent Care Center
<b>Valley Forge Urgent Care &amp; Family Medical Center</b>	2521 West Main Street		Norristown	PA	19403	Urgent Care Center
<b>CVS Minute Clinic</b>	312 S. Henderson Rd		Jenkintown	PA	19046	Urgent Care Center
<b>CVS Minute Clinic</b>	55 Park Avenue		Collegeville	PA	19426	Urgent Care Center
<b>CVS Minute Clinic</b>	616 Old York Road		Jenkintown	PA	19046	Urgent Care Center
<b>CVS Minute Clinic</b>	840 Valley Forge Road		Lansdale	PA	19446	Urgent Care Center
<b>Premier Immediate Medical Care</b>	450 Cresson Blvd.		Oaks	PA	19456	Urgent Care Center
<b>Take Care Clinic at Walgreens</b>	699 W. Germantown Pike		Norristown	PA	19403	Urgent Care Center
<b>Take Care Clinic at Walgreens</b>	119 E. DeKalb Pike		King of Prussia	PA	19406	Urgent Care Center
<b>Take Care Clinic at Walgreens</b>	710 N Wales Road		North Wales	PA	19454	Urgent Care Center
<b>Livengrin</b>	550 Pinetown Road		Ft. Washington	PA	19034	Substance Abuse Services
<b>Trinity Behavioral Health Services</b>	1170 E. Main Street		Lansdale	PA	19446	Substance Abuse Services
<b>Resources for Human Development Womanspace</b>	120 Ardmore Avenue		Ardmore	PA	19003	Substance Abuse Services
<b>Aldersgate Youth Service Bureau</b>	42 N. York Road		Willow Grove	PA	19090	Substance Abuse Services

# MONTGOMERY COUNTY RESOURCES

Name	Address	Address 2	Town	State	Zip	Type
<b>(Include: senior centers, family resource centers, homeless shelters, community/rec centers, YMCAs/YWCAs, etc.)</b>						
<b>Abbington YMCA</b>	1073 Old York Road		Abington	PA	19001	YMCA
<b>Ambler YMCA</b>	1325 McKean Road		Ambler	PA	19002	YMCA
<b>Hatboro YMCA</b>	440 S. York Rd		Hatboro	PA	19040	YMCA
<b>Main Line YMCA</b>	100 St. George's Rd		Ardmore	PA	19003	YMCA
<b>Pottstown YWCA</b>	315 King St		Pottstown	PA	19464	YWCA
<b>MONTCO SAAC</b>	45 Forest Ave		Ambler	PA	19002	Senior Adult Activities Center
<b>Positive Aging in Lower Merion (PALM)</b>	117 Ardmore Ave		Ardmore	PA	19003	Senior Center
<b>Upper Perkiomen Senior Center</b>	517 Jefferson St		East Greenville	PA	18041	Senior Center
<b>Encore Experiences at Harleysville</b>	312 Alumni Ave		Harleysville	PA	19438	Senior Center
<b>Salem Adult Citizens</b>	610 Summit Ave		Jenkintown	PA	19046	Senior Center
<b>The Peak Center (formerly North Penn Senior Center)</b>	315 West Main St		Lansdale	PA	19446	Senior Center
<b>MONTCO SAAC</b>	536 George St		Norristown	PA	19401	Senior Adult Activities Center
<b>Pottstown Area Seniors' Center</b>	724 North Adams St		Pottstown	PA	19464	Senior Center
<b>Generations of Indian Valley</b>	259 North Second St		Souderton	PA	18964	Community/Senior Center
<b>Montgomery Co. Youth Center</b>	540/550 Port Indian Rd.		Norristown	PA	19403	Youth Center
<b>Montgomery Co Aging and Adult Services</b>	1430 Dekalb Center		Norristown	PA	19404	Human Services/Health Center
<b>Montgomery Co. Catholic Social Services</b>	353 East Johnston Highway		Norristown	PA	19401	Social Services
<b>Salvation Army</b>	137 King St		Pottstown	PA	19464	Social Services
<b>Keystone Opportunity Center</b>	104 Main St		Souderton	PA		Social Services
<b>Inter-faith Housing Alliance</b>	31 South Spring Garden St		Ambler	PA	19002	Shelter/Food Pantry
<b>Manna on Main St</b>	514 W Main St		Lansdale	PA	19446	Food Pantry
<b>Project Outreach</b>	410 Washington St		Royersford	PA	19468	Food Pantry
<b>Youth Center Shelter</b>	550 Port Indian Road		Norristown	PA	19403	Homeless/Emergency Shelter
<b>MFHS NORRISTOWN</b>	152 WEST MAIN STREET		Norristown	PA	19401	WIC Locations
<b>ABINGTON WIC NUTRITION CENTER</b>	1128 OLD YORK ROAD	ABINTON COURTY ARD	Abington	PA	19001	WIC Locations
<b>LANSDALE WIC CLINIC</b>	607 NORTH BROAD ST		Lansdale	PA	19446	WIC Locations
<b>POTTSTOWN WIC CLINIC</b>	262 KING ST	SUITE	Pottstown	PA	19464	WIC Locations

# MONTGOMERY COUNTY RESOURCES

<b>Name</b>	<b>Address</b>	<b>Address 2</b>	<b>Town</b>	<b>State</b>	<b>Zip</b>	<b>Type</b>
		106				
<b>Cradle of Hope</b>	2238 Mount Carmel Ave		Glenside	PA	19038	Homeless/Emergency Shelter
<b>Interfaith Hospitality Network</b>	1449 Dekalb St		Norristown	PA	19002	Homeless/Emergency Shelter
<b>Resources for Human Development CHOC</b>	1001 Stanbridge and Sterigere St		Norristown	PA	19401	Homeless/Emergency Shelter
<b>The Ministries at MAIN STREET</b>	256 South Hanover Street		Pottstown	PA	19456	Homeless/Emergency Shelter
<b>Morning Start Maternity Home</b>	526 E Broad St		Souderton	PA	18964	Shelter/Maternity Resource
<b>The Hospitality Center</b>	530 Church St	1st Floor	Norristown	PA	19401	Homeless/Emergency Shelter
<b>Mental Health Association: Halfway There</b>	538 DeKalb Street		Norristown	PA	19401	Homeless Support
<b>Upper Perkiomen YMCA</b>	476 Pottstown Avenue		Pennsburg	PA	18073	
<b>Spring Valley YMCA</b>	19 W. Linfield-Trappe Road		Limerick	PA	19468	

# MONTGOMERY COUNTY RESOURCES

Name	Address	Address 2	Town	State	Zip	Type
*(includes: Chain Supermarkets, Food Pantries, Farmers Markets)						
<b>A G Farm Market</b>	2073 Sumneytown Pike		Woxall	PA	18979	Farmers Market/Produce Stand
<b>Bala Cynwyd</b>	Belmont Ave		Bala Cynwyd	PA	19004	Farmers Market/Produce Stand
<b>Bauder Farms</b>	1151 Collegeville Rd		Collegeville	PA	19426	Farmers Market/Produce Stand
<b>Bryn Mawr</b>	48 N Bryn Mawr Ave		Bryn Mawr	PA	19010	Farmers Market/Produce Stand
<b>Collegeville Farmers Market</b>	460 East Main Street		Collegeville	PA	19426	Farmers Market/Produce Stand
<b>Cooper Creek Farm Market</b>	1856 Farmington Avenue		Pottstown	PA	19464	Farmers Market/Produce Stand
<b>County Line Landscape Nursery</b>	811 Harleysville Pike		Harleysville	PA	19438	Farmers Market/Produce Stand
<b>Creekside Coop Market</b>	High School Rd		Elkins Park	PA	19117	Farmers Market/Produce Stand
<b>Daniel's Produce and Dairy</b>	219 East High Street		Pottstown	PA	19464	Farmers Market/Produce Stand
<b>Dull's Farm</b>	1001 Limekiln Pike		Ambler	PA	19002	Farmers Market/Produce Stand
<b>Frankenfield Farm Market</b>	98 Allentown Road		Souderton	PA	18964	Farmers Market/Produce Stand
<b>Freddy Hill Farms</b>	1440 Sumneytown Pike		Lansdale	PA	19446	Farmers Market/Produce Stand
<b>Freed's Produce</b>	175 Morwood Rd		Harleysville	PA	19438	Farmers Market/Produce Stand
<b>Glenside Farmers Market</b>	Glenside Septa Station	(corner of Easton Road and Glenside Avenue)	Glenside	PA	19038	Farmers Market/Produce Stand
<b>GREENER PARTNERS</b>	3215 STUMP HALL RD		Collegeville	PA	19426	Farmers Market/Produce Stand
<b>Hague's Christmas Trees</b>	755 Forty Foot Road		Hatfield	PA	19440	Farmers Market/Produce Stand
<b>Happy Ewe Sheep And Wool Farm</b>	2431 Hoffmanville Road		Frederick	PA	19435	Farmers Market/Produce Stand
<b>Hickory Run Produce</b>	2145 Big Road		Gilbertsville	PA	19525	Farmers Market/Produce Stand
<b>Hillside Farms Buffalo</b>	750 Cowpath Road		Telford	PA	18969	Farmers Market/Produce Stand
<b>Indian Valley Farmers Market</b>	Main Street and Penn Avenue		Telford	PA	18969	Farmers Market/Produce Stand
<b>Indianvale Farm</b>	551 Bergey Road		Telford	PA	18969	Farmers Market/Produce Stand
<b>Jenkintown Farmers Market</b>	Leedom St & Greenwood Ave		Jenkintown	PA	19046	Farmers Market/Produce Stand
<b>Jenkintown Wholefoods FM</b>	On The Fairway		Jenkintown	PA	19046	Farmers Market/Produce Stand

# MONTGOMERY COUNTY RESOURCES

<b>Jett's Produce</b>	87 Ridge Rd	Telford	PA	18969	Farmers Market/Produce Stand
<b>KING PRODUCE &amp; DAIRY</b>	219 EAST HIGH ST	Pottstown	PA	19464	Farmers Market/Produce Stand
<b>Kohler Farms</b>	1262 Limekiln Pike	Ambler	PA	19002	Farmers Market/Produce Stand
<b>Lansdale Farmers Market</b>	Railroad Ave at Main St	Lansdale	PA	19446	Farmers Market/Produce Stand
<b>Longview Center for Agriculture</b>	3215 STUMP HALL RD	Collegeville	PA	19426	Farmers Market/Produce Stand
<b>Maple Acres Farm LLC</b>	2656 Narcissa Road	Plymouth Meeting	PA	19462	Farmers Market/Produce Stand
<b>Merrymead Farm Market</b>	2222 Valley Forge Road	Lansdale	PA	19446	Farmers Market/Produce Stand
<b>Morgan Log House FM</b>	850 Weikel Rd	Lansdale	PA	19446	Farmers Market/Produce Stand
<b>Norristown Farmers Market</b>	Main & Swede Streets	Norristown	PA	19401	Farmers Market/Produce Stand
<b>North Hills FM</b>	110 Pennsylvania Ave	Oreland	PA	19075	Farmers Market/Produce Stand
<b>North Wales Wholefoods</b>	Route 309 & Route 63	North Wales	PA	19436	Farmers Market/Produce Stand
<b>O &amp; F Farms Inc</b>	1040 Skippack Pike	Blue Bell	PA	19422	Farmers Market/Produce Stand
<b>O And F Farms</b>	2815 Skippack Pike	Lansdale	PA	19446	Farmers Market/Produce Stand
<b>Perkiomen Valley Orchard</b>	2478 Perkiomenville Road	Harleysville	PA	19438	Farmers Market/Produce Stand
<b>Ray's Greenhouse</b>	458 Morwood Road	Telford	PA	18969	Farmers Market/Produce Stand
<b>Ringing Hill Orchards</b>	1453 Bliem Road	Pottstown	PA	19464	Farmers Market/Produce Stand
<b>Skippack Creek Farm</b>	64 Skippack Creek Road	Souderton	PA	18964	Farmers Market/Produce Stand
<b>Skippack FM</b>	Rt 113 & Rt 73	Skippack	PA	19474	Farmers Market/Produce Stand
<b>Stauffer Fruit Stand</b>	3762 Layfield Road	Pennsburg	PA	18073	Farmers Market/Produce Stand
<b>Sulomans Milk Store</b>	2782 Leidy Road	Gilbertsville	PA	19525	Farmers Market/Produce Stand
<b>Sunrise Sunflower Farm</b>	886 Morwood Road	Harleysville	PA	19438	Farmers Market/Produce Stand
<b>Upper Merion Farmers Market</b>	175 West Valley Forge Road	King of Prussia	PA	19406	Farmers Market/Produce Stand
<b>Varner Farms</b>	746 South Trappe Road	Collegeville	PA	19426	Farmers Market/Produce Stand
<b>Willow Creek Orchards</b>	3215 Stump Hall Road	Collegeville	PA	19426	Farmers Market/Produce Stand
<b>YODERS FARM MARKET</b>	761A COWPATH RD	Telford	PA	18969	Farmers Market/Produce Stand
<b>Zern's Farmers Market FS</b>	1100 East Philadelphia Avenue	Gilbertsville	PA	19525	Farmers Market/Produce Stand

# MONTGOMERY COUNTY RESOURCES

<b>Calvary Baptist Soup Kitchen</b>	811 W. Marshall Street	Norristown	PA	19401	Food Pantry
<b>Catholic Social Services</b>	353 E. Johnson Highway	Norristown	PA	19401	Food Pantry
<b>Haws Avenue Food Cupboard</b>	800 W. Marshall St	Norristown	PA	19401	Food Pantry
<b>Iglesia De Dios Renacer</b>	310 Manor Ave	Plymouth Meeting	PA	19462	Food Pantry
<b>New Hope Baptist</b>	204-206 E. Oak Street	Norristown	PA	19401	Food Pantry
<b>Norristown Salvation Army Cupboard</b>	533 Swede Street	Norristown	PA	19401	Food Pantry
<b>Shiloh Full Gospel Baptist Church</b>	610 George Street	Norristown	PA	19401	Food Pantry
<b>Meals of Hope Ministry Soup Kitchen</b>	1329 Willow Street	Norristown	PA	19401	Food Pantry
<b>St. John's Episcopal Church Soup Kitchen</b>	23 E. Airy Street	Norristown	PA	19401	Food Pantry
<b>Narberth Community Food Bank</b>	206 Price Ave	Narberth	PA	19072	Food Pantry
<b>Positive Aging in Lower Merion (PALM)</b>	117 Ardmore Avenue	Ardmore	PA	19003	Food Pantry
<b>Beth Sholom Congregation</b>	8231 Old York Road	Elkins Park	PA	19027	Food Pantry
<b>Calvary Assembly of God</b>	7910 Washington Lane	Wyncote	PA	19095	Food Pantry
<b>Mattie N. Dixon Community Cupboard</b>	150 N. Main Street	Ambler	PA	19002	Food Pantry
<b>Jenkintown United Methodist</b>	328 Summit Avenue	Jenkintown	PA	19046	Food Pantry
<b>North Hills Food Cpbd.</b>	212 Girard Ave.	North Hills	PA	19038	Food Pantry
<b>Willow Grove SDA Church</b>	1556 Fairview Avenue	Willow Grove	PA	19090	Food Pantry
<b>Bethel A.M.E. Church</b>	401 Beech Street	Pottstown	PA	19464	Food Pantry
<b>Bright Hope</b>	468 W. King St	Stowe	PA	19464	Food Pantry
<b>Cluster Outreach Center</b>	137 Walnut Street	Pottstown	PA	19464	Food Pantry
<b>Jerusalem Lutheran Church</b>	311 Second Street	Schwenksville	PA	19473	Food Pantry
<b>The Open Door</b>	350 Main Street	Royersford	PA	19468	Food Pantry
<b>Pottstown Salvation Army Cupboard</b>	137 King Street	Pottstown	PA	19464	Food Pantry
<b>Church of the Brethren</b>	1333 Cowpath Road	Hatfield	PA	19440	Food Pantry
<b>Community Housing Services</b>	311 North Broad Street	Lansdale	PA	19446	Food Pantry
<b>Keystone Opportunity Center</b>	104 Main Street	Souderton	PA	18964	Food Pantry
<b>The Lamb Foundation</b>	499 E. Walnut St.	North Wales	PA	19454	Food Pantry
<b>Open Line Inc.</b>	452 Penn Street	Pennsburg	PA	18023	Food Pantry
<b>Bottom Dollar</b>	782 Bethlehem Pike	Montgomeryville	PA	18936	Grocery Store
<b>Genuardi's</b>	2350 Susquehanna Rd	Abington	PA	19001	Grocery Store
<b>Pathmark</b>	1000 Easton Rd	Abington	PA	19001	Grocery Store

# MONTGOMERY COUNTY RESOURCES

<b>Trader Joe's</b>	979 Old York Rd	Abington	PA	19001	Grocery Store
<b>Acme</b>	272 E Butler Ave	Ambler	PA	19002	Grocery Store
<b>Genuardi's</b>	1925 Norristown Rd	Ambler	PA	19002	Grocery Store
<b>Acme</b>	121 E City Ave	Bala Cynwyd	PA	19004	Grocery Store
<b>Save-A-Lot Store #249</b>	101 West Cheltenham Ave	Cheltenham	PA	19012	Grocery Store
<b>ShopRite of East Norriton</b>	55 East Germantown Pike	East Norriton	PA	19401	Grocery Store
<b>ShopRite of Hatfield</b>	170 Forty Foot Road	Hatfield	PA	19440	Grocery Store
<b>Whole Foods</b>	339 East Lancaster Ave	Wynnewood	PA	19096	Grocery Store
<b>Whole Foods Market Plymouth Meeting</b>	500 W. Germantown Pike	Plymouth Meeting	PA	19462	Grocery Store
<b>Whole Foods</b>	1210 Bethlehem Pike	North Wales	PA	19545	Grocery Store
<b>Whole Foods</b>	1575 The Fairway	Jenkintown	PA	19046	Grocery Store
<b>Acme</b>	323 Old York Road	Jenkintown	PA	19046	Grocery Store
<b>Acme</b>	200 Blair Mill Road	Horsham	PA	19044	Grocery Store
<b>Acme</b>	320 West Dekalb Pike	King of Prussia	PA	19406	Grocery Store
<b>Acme</b>	2761 W Ridge Pike	Norristown	PA	19403	Grocery Store
<b>Acme</b>	1640 Bethlehem Pike	Flourtown	PA	19031	Grocery Store
<b>Acme</b>	1150 Welsh Road	Lansdale	PA	19446	Grocery Store
<b>Acme</b>	1825 Limekiln Pike	Dresher	PA	19025	Grocery Store
<b>Genuardi's</b>	2850 Audubon Village Dr.	Audubon	PA	19403	Grocery Store
<b>ALDI</b>	2714 Dekalb Pike	East Norriton	PA	19401	Grocery Store
<b>ALDI</b>	550 South Trooper Road	Norristown	PA	19043	Grocery Store
<b>ALDI</b>	400 Doylestown Road	Lansdale	PA	19446	Grocery Store
<b>ALDI</b>	925 Easton Road	Abington	PA	19001	Grocery Store
<b>ALDI</b>	297 Armand Hammer Blvd.	Pottstown	PA	19464	Grocery Store
<b>ALDI</b>	1023 West County Line Road	Hatboro	PA	19040	Grocery Store
<b>Wawa</b>	1500 E High St	Pottstown	PA	19464	Grocery Store
<b>Redner's Warehouse</b>	1300 N Charlotte St	Pottstown	PA	19464	Grocery Store
<b>Giant</b>	86 Glocker Way	Pottstown	PA	19465	Grocery Store
<b>Giant</b>	2450 Chemical Road	Plymouth Meeting	PA	19462	Grocery Store
<b>Giant</b>	50 E Wynnewood Road	Wynnewood	PA	19096	Grocery Store
<b>Giant</b>	180 Upland Square Dr	Pottstown	PA	19464	Grocery Store
<b>SuperFresh</b>	250 E Lancaster Ave	Wynnewood	PA	19096	Grocery Store
<b>Landis Supermarket Inc.</b>	2685 County Line Road	Telford	PA	18969	Grocery Store
<b>Save-A-Lot Store</b>	1721 Markley St	Norristown	PA	19401	Grocery Store
<b>Save-A-Lot Store</b>	80 Robinson St	Pottstown	PA	19464	Grocery Store
<b>Wegmans</b>	1 Village Drive	King of Prussia	PA	19406	Grocery Store

# MONTGOMERY COUNTY RESOURCES

<b>Wegmans</b>	500 Montgomery Mall		North Wales	PA	19454	Grocery Store
<b>Acme</b>	601 Lancaster Ave		Bryn Mawr	PA	19010	Grocery Store
<b>Acme</b>	2880 Bergey Rd #H		Hatfield	PA	19440	Grocery Store
<b>Acme</b>	450 Sentry Pkwy		Blue Bell	PA	19422	Grocery Store
<b>Acme</b>	2775 W Main St		Norristown	PA	19403	Grocery Store
<b>Trader Joe's</b>	112 Coulter Ave		Ardmore	PA	19003	Grocery Store
<b>Trader Joe's</b>	1460 Bethlehem Pike		North Wales	PA	19454	Grocery Store
<b>Genuardi's</b>	25 W Germantown Pike		Norristown	PA	19401	Grocery Store
<b>Genuardi's</b>	1758 Allentown Rd		Lansdale	PA	19446	Grocery Store
<b>Genuardi's</b>	525 N Sumneytown Pike		North Wales	PA	19454	Grocery Store
<b>Genuardi's</b>	70 Buckwalter Rd	Ste 211	Royersford	PA	19468	Grocery Store



# MONTGOMERY COUNTY RESOURCES

Name	Address	Address 2	Town	State	Zip
<b>CVS</b>	290 Pottstown Ave		Pennsburg	PA	18073
<b>Rite Aid</b>	350 Main St		Pennsburg	PA	18073
<b>Professional Pharmacy of Pennsburg/Red Hill</b>	931 Main St		Pennsburg	PA	18073
<b>Rite Aid</b>	41 W Broad St		Souderton	PA	18964
<b>A-1 Pharmacy</b>	41 W Broad St		Souderton	PA	18964
<b>CVS</b>	700 Route 113		Souderton	PA	18964
<b>Rite Aid</b>	741 Route 113		Souderton	PA	18964
<b>Rite Aid</b>	780 Route 113		Souderton	PA	18964
<b>CVS</b>	409 Harleysville Pike		Souderton	PA	18964
<b>Rite Aid</b>	1321 Easton Road		Abington	PA	19001
<b>Delaware Valley Prescription</b>	1560 Old York Road		Abington	PA	19001
<b>Abington Pharmacy</b>	1460 Old York Road		Abington	PA	19001
<b>Rite Aid</b>	1441 Old York Road		Abington	PA	19001
<b>Alliance Pharmacy Co</b>	1245 Highland Ave		Abington	PA	1900
<b>Rite Aid</b>	Roslyn Shopping Center		Abington	PA	19001
<b>CVS</b>	272 E Butler Ave		Ambler	PA	19002
<b>Ambler Pharmacy</b>	129 E Butler Ave		Ambler	PA	19002
<b>Genuardi's Pharmacy</b>	1925 Norristown Road		Ambler	PA	19002
<b>CVS</b>	890 E Welsh Road		Ambler	PA	19002
<b>Eric's Rx Shoppe</b>	649 E Welsh Road		Ambler	PA	19002
<b>Rite Aid</b>	1201 N Bethlehem Pike		Ambler	PA	19002
<b>Broad Axe Pharmacy Inc</b>	881 W Butler Pike		Ambler	PA	19002
<b>Rite Aid</b>	881 W Butler Pike		Ambler	PA	19002
<b>Med Arbor Pharmacy</b>	150 Monument Rd	#408	Bala Cynwyd	PA	19004
<b>Rite Aid</b>	31 E City Ave		Bala Cynwyd	PA	19004
<b>Sav-On Pharmacy</b>	121 E City Ave		Bala Cynwyd	PA	19004
<b>CVS</b>	101 W City Ave		Bala Cynwyd	PA	19004
<b>Pennrx Pharmacy</b>	301 E City Ave		Bala Cynwyd	PA	19004
<b>Rite Aid</b>	Rockledge Shopping Center		Huntingdon Valley	PA	19006
<b>CVS</b>	670 Welsh Rd		Huntingdon Valley	PA	19006
<b>Huntingdon Valley Pharmacy</b>	1051 County Line Road		Huntingdon Valley	PA	19006
<b>Rite Aid</b>	785 Huntingdon Pike		Huntingdon Valley	PA	19006
<b>Medicine Shoppe</b>	584 Cottman Ave		Cheltenham	PA	19012
<b>CVS</b>	45 Cheltenham Ave		Cheltenham	PA	19012
<b>Rite Aid</b>	1650 Limeklin Pike		Dresher	PA	19025
<b>Elkins Park Pharmacy</b>	7901 High School Road		Elkins Park	PA	19027
<b>Sousan Pharmacy</b>	8029 Old York Road		Elkins Park	PA	19027
<b>Walgreens</b>	1 Yorktown Plaza		Elkins Park	PA	19027
<b>Ha Eun Pharmacy</b>	7320 Old York Road		Elkins Park	PA	19027
<b>Rite Aid</b>	1401 W Cheltenham Ave		Elkins Park	PA	19027
<b>Sav-On Pharmacy</b>	1640 Bethlehem Pike		Flourtown	PA	19031

# MONTGOMERY COUNTY RESOURCES

Name	Address	Address 2	Town	State	Zip
<b>Walgreens</b>	1456 Bethlehem Pike		Flourtown	PA	19031
<b>Millennium Pharmacy Systems</b>	110 W Wissahickon Ave		Flourtown	PA	19031
<b>Chernoff Pharmacy</b>	501 Edge Hill Road		Glenside	PA	19038
<b>CVS</b>	2622 Jenkintown Road		Glenside	PA	19038
<b>Wesley Pharmacy</b>	108 S Easton Rd		Glenside	PA	19038
<b>CVS</b>	920 Bethlehem Pike		Glenside	PA	19038
<b>Willits Pharmacy Service</b>	21 S York Rd	Ste 23	Hatboro	PA	19040
<b>CVS</b>	24 S York Rd		Hatboro	PA	19040
<b>County Line Pharmacy</b>	25 S York Rd		Hatboro	PA	19040
<b>Bergman Pharmacy</b>	255 E County Line Rd		Hatboro	PA	19040
<b>Rite Aid</b>	Rosemore Shopping Center		Hatboro	PA	19040
<b>CVS</b>	314 Horsham Rd		Horsham	PA	19044
<b>Penna Retried Person Pharmacy</b>	202 Precision Rd		Horsham	PA	19044
<b>Ora Pharmacy</b>	220 Gibraltar Rd	#200	Horsham	PA	19044
<b>Rite Aid</b>	200 Blair Mill Rd		Horsham	PA	19044
<b>Eric's Rx Shoppe</b>	810 Welsh Rd		Horsham	PA	19044
<b>CVS</b>	616 Old York Rd		Jenkintown	PA	19046
<b>Baederwood Pharmacy</b>	1585 The Fairway		Jenkintown	PA	19046
<b>Walgreens</b>	901 Old York Rd		Jenkintown	PA	19046
<b>Medicine Shoppe</b>	400 Huntingdown Pike	#A	Jenkintown	PA	19046
<b>Babis Pharmacy</b>	338 Montgomery Ave		Merion Station	PA	19066
<b>Dake's Drug Store</b>	201 City Ave		Merion Station	PA	19066
<b>Rite Aid</b>	933 Montgomery Ave		Penn Valley	PA	19072
<b>Rite Aid</b>	640 Montgomery Ave		Narberth	PA	19072
<b>Narberth Pharmacy</b>	220 Haverford Ave		Narberth	PA	19072
<b>CVS</b>	2500 W Moreland Rd		Willow Grove	PA	19090
<b>CVS</b>	2870 W Moreland Rd		Willow Grove	PA	19090
<b>Cornerstone Pharmacy</b>	41 Easton Rd		Willow Grove	PA	19090
<b>Rite Aid</b>	3654 Welsh Rd		Willow Grove	PA	19090
<b>Walgreens</b>	2727 W Cheltenham Ave		Wyncote	PA	19095
<b>Tepper Pharmacy</b>	333 E Lancaster Ave		Wynnewood	PA	19096
<b>Rite Aid</b>	284 E Lancaster Ave		Wynnewood	PA	19096
<b>Howard's Pharmacy</b>	1417 Manoa Rd		Wynnewood	PA	19096
<b>Havaline Pharmacy Department</b>	1428 Manoa Rd		Wynnewood	PA	19096
<b>Walgreens</b>	100 E Lancaster Ave	Suite 12	Wynnewood	PA	19096
<b>P&amp; K Pharmacy</b>	100 E Lancaster Ave	Lower	Wynnewood	PA	19096
<b>La Con's Pharmacy</b>	1335 Powell St		Norristown	PA	19401
<b>Rite Aid</b>	762 E Johnson Hwy		Norristown	PA	19401
<b>CVS</b>	701 Dekalb St		Norristown	PA	19401
<b>Rite Aid</b>	1864 Markley St		Norristown	PA	19401
<b>Mario's Sandyhill Pharmacy</b>	1014 Sandy St		Norristown	PA	19401

# MONTGOMERY COUNTY RESOURCES

Name	Address	Address 2	Town	State	Zip
<b>Myers Drug Store</b>	328 Dekalb St		Norristown	PA	19401
<b>Rx Sport</b>	670 W Washington St		Norristown	PA	19401
<b>Walgreens</b>	1100 W Main St		Norristown	PA	19401
<b>CVS</b>	1200 W Main St		Norristown	PA	19401
<b>Norriton Square Pharmacy</b>	55 W Germantown Pike		Norristown	PA	19401
<b>Walgreens</b>	3308 Dekalb Pike		Norristown	PA	19401
<b>Medicine Shoppe</b>	2113 W Main St		Norristown	PA	19403
<b>Continuing Care Rx</b>	2566 Industry Lane		Norristown	PA	19403
<b>Rite Aid</b>	2979 W Germantown Pike		Norristown	PA	19403
<b>Walgreens</b>	2803 W Main St		Norristown	PA	19403
<b>Sav-On Pharmacy</b>	2775 W Main St		Norristown	PA	19403
<b>Rite Aid</b>	2674 Egypt Rd		Norristown	PA	19403
<b>Rite Aid</b>	1400 W Main St		Norristown	PA	19403
<b>Walgreens</b>	699 W Germantown Pike		Norristown	PA	19403
<b>CVS</b>	2801 Egypt Rd		Norristown	PA	19403
<b>Rite Aid</b>	2826 Audubon Village Dr		Norristown	PA	19403
<b>Neighborhood Care Pharmacy</b>	10000 Shannondell Dr		Norristown	PA	19403
<b>Sav-On Pharmacy</b>	320 W Dekalb Pike		King of Prussia	PA	19406
<b>Walgreens</b>	119 E Dekalb Pike		King of Prussia	PA	19406
<b>CVS</b>	312 S Henderson Rd		King of Prussia	PA	19406
<b>Rite Aid</b>	160 N Gulph Rd		King of Prussia	PA	19406
<b>Chapel Family Pharmacy</b>	120 E Beidler Rd		King of Prussia	PA	19406
<b>Neighborhood Care Pharmacy</b>	600 Allendale Rd		King of Prussia	PA	19406
<b>CVS</b>	929 Dekalb Pike		Blue Bell	PA	19422
<b>CVS</b>	1799 Dekalb Pike		Blue Bell	PA	19422
<b>Medco Health Solutions</b>	512 Township Line Rd		Blue Bell	PA	19422
<b>Rite Aid</b>	222 E Main St		Collegeville	PA	19426
<b>CVS</b>	130 E Main St		Collegeville	PA	19426
<b>CVS</b>	613 Fayette St		Conshocken	PA	19428
<b>Rite Aid</b>	200 W Ridge Pike		Conshocken	PA	19428
<b>Celemens Family Market</b>	10 E Ridge Pike		Conshocken	PA	19428
<b>King of Prussia Pharmacy</b>	20 Union Hill Rd	Ste 100	Conshocken	PA	19428
<b>Evergreen Pharmacy</b>	1222 Welsh Rd	Ste C1	North Wales	PA	19454
<b>Rite Aid</b>	277 Dekalb Pike		North Wales	PA	19545
<b>Genuardi's Pharmacy</b>	107 S Main St		North Wales	PA	19545
<b>Rite Aid</b>	1210 Bethlehem Pike		North Wales	PA	19545
<b>Walgreens</b>	710 N Wales Rd		North Wales	PA	19545
<b>Walgreens</b>	120 W Germantown Pike	Ste 100	Plymouth Meeting	PA	19462
<b>CVS</b>	500 W Germantown Pike		Plymouth Meeting	PA	19462
<b>Pharmaserv</b>	1250 Germantown Pike		Plymouth Meeting	PA	19462
<b>Medicine Shoppe</b>	206 N Charlotte St		Pottstown	PA	19464
<b>Professional Pharmacy</b>	920 N Charlotte St		Pottstown	PA	19464

# MONTGOMERY COUNTY RESOURCES

<b>Name</b>	<b>Address</b>	<b>Address 2</b>	<b>Town</b>	<b>State</b>	<b>Zip</b>
<b>CVS</b>	Schuylkill Road	Route 724	North Conventry	PA	19464
<b>Rite Aid</b>	340 W High St		Pottstown	PA	19464
<b>CVS</b>	1883 E High St		Pottstown	PA	19464
<b>QOL Meds</b>	11 Robinson St		Pottstown	PA	19464
<b>Rite Aid</b>	2217 E High St		Pottstown	PA	19464
<b>CVS</b>	1300 North Charlotte St	North End Shopping Center	Pottstown	PA	19464
<b>CVS</b>	351 W Schuylkill Rd	Ste 23	Pottstown	PA	19465
<b>Coventry Square CVS</b>	558 W Schuylkill Rd		Pottstown	PA	19465
<b>Rite Aid</b>	1140 Town Square Rd		Pottstown	PA	19465
<b>Clemens Pharmacy</b>	86 Glocker Way		Pottstown	PA	19465
<b>Rite Aid</b>	820 Main St		Royersford	PA	19468
<b>Drug Emporium</b>	314 N Lewis Rd		Royersford	PA	19468
<b>CVS</b>	342 N Lewis Rd		Royersford	PA	19468
<b>Rite Aid</b>	70 Buckwalter Rd	#113	Royersford	PA	19468
<b>Sav-On Pharmacy</b>	31 W Ridge Pike		Royersford	PA	19468
<b>Walgreens</b>	30 W Ridge Pike		Royersford	PA	19468
<b>Rite Aid</b>	1 W Ridge Pike		Royersford	PA	19468
<b>CVS</b>	5 Kugler Rd		Royersford	PA	19468
<b>CVS</b>	130 Main St		Schwenksville	PA	19473
<b>CVS</b>	1206 Gravel Pike		Schwenksville	PA	19473
<b>CVS</b>	4290 Township Line Rd		Schwenksville	PA	19473
<b>Skippack Pharmacy</b>	Route 73 & 113		Shippack	PA	19474
<b>Village Pharmacy</b>	1121 Bethlehem Pike	Suite 40	Spring House	PA	19477
<b>CVS</b>	1206 N Gravel Pike		Ziegerlerville	PA	19492
<b>CVS</b>	2000 Swamp Pike		Gilbertsville	PA	19525
<b>Rite Aid</b>	1050 E Philadelphia Ave		Gilbertsville	PA	19525

PHILADELPHIA RESOURCES

<b>Name</b>	<b>Address</b>	<b>Town</b>	<b>State</b>	<b>Zip</b>
<b>Hahnemann University Hospital</b>	230 N Broad St	Philadelphia	PA	19102
<b>Magee Rehabilitation Hospital</b>	1513 Race Street	Philadelphia	PA	19102
<b>Children's Hospital of Philadelphia</b>	34th and Civic Center Blvd	Philadelphia	PA	19104
<b>Hospital of the University of Pennsylvania</b>	3400 Spruce Street	Philadelphia	PA	19104
<b>Penn Presbyterian Medical Center</b>	51 North 39th Street	Philadelphia	PA	19104
<b>Philadelphia VA Medical Center</b>	3900 Woodland Ave	Philadelphia	PA	19104
<b>Thomas Jefferson University Hospital</b>	111 South 11th Street	Philadelphia	PA	19107
<b>Pennsylvania Hospital</b>	800 Spruce Street	Philadelphia	PA	19107
<b>Wills Eye Institute</b>	840 Walnut Street	Philadelphia	PA	19107
<b>Fox Chase Cancer Center</b>	333 Cottman Ave	Philadelphia	PA	19111
<b>Jeanes Hospital</b>	7600 Central Ave	Philadelphia	PA	19111
<b>Aria Health Torresdale</b>	10800 Knights Road	Philadelphia	PA	19114
<b>Chestnut Hill Hospital</b>	8835 Germantown Ave	Philadelphia	PA	19118
<b>Girard Medical Center</b>	8th Street and Girard Avenue	Philadelphia	PA	19122
<b>Cancer Treatment Centers of America</b>	1331 East Wyoming Avenue	Philadelphia	PA	19124
<b>Friends Hospital</b>	4641 Roosevelt Boulevard	Philadelphia	PA	19124
<b>Aria Health Frankford</b>	4900 Frankford Ave	Philadelphia	PA	19124
<b>Temple University Hospital- Episcopal Campus</b>	100 E. Lehigh Avenue	Philadelphia	PA	19125
<b>Roxborough Memorial Hospital</b>	5800 Ridge Ave	Philadelphia	PA	19128
<b>Saint Joseph's Hospital</b>	16th Street and Girard Avenue	Philadelphia	PA	19130
<b>Saint Christopher's Hospital for Children</b>	3601 A Street	Philadelphia	PA	19131
<b>Temple University Hospital</b>	3401 North Broad St	Philadelphia	PA	19131
<b>Albert Einstein Medical Center Philadelphia</b>	5501 Old York Road	Philadelphia	PA	19134
<b>Mercy Hospital of Philadelphia</b>	501 S 54th Street	Philadelphia	PA	19140
<b>Methodist Hospital</b>	2301 South Broad Street	Philadelphia	PA	19141
<b>Nazareth Hospital</b>	2601 Holme Avenue	Philadelphia	PA	19143
<b>Belmont Behavioral Health</b>	4200 Monument Rd	Philadelphia	PA	19131

PHILADELPHIA RESOURCES

Name	Address	Address 2	Town	State	Zip
<b>Drexel Convenient Care Center</b>	1625 Chestnut St		Philadelphia	PA	19103
<b>Public Health Center #3</b>	555 South 43rd St		Philadelphia	PA	19104
<b>Public Health Center #4</b>	4400 Haverford Ave		Philadelphia	PA	19104
<b>Mary Howard Health Center</b>	125 South 9th Street		Philadelphia	PA	19107
<b>Rising Sun Health Center</b>	500 Adams Avenue		Philadelphia	PA	19120
<b>Public Health Center #5</b>	1920 North 20th Street		Philadelphia	PA	19121
<b>QCHC Meade Elementary School</b>	18th and Oxford Streets		Philadelphia	PA	19121
<b>QCHC Vaux Middle School</b>	2300 W Master St		Philadelphia	PA	19121
<b>QCHC Finley</b>	2813 West Diamond Street		Philadelphia	PA	19121
<b>Broad Street Health Center</b>	1415 North Broad Street		Philadelphia	PA	19122
<b>PHMC Health Connection</b>	1035 West Berks Street		Philadelphia	PA	19122
<b>FPCN Eleventh Street Family Health Services of Drexel University</b>	800 North 11th Street		Philadelphia	PA	19123
<b>Public Health Center #6</b>	321 West Girard Ave		Philadelphia	PA	19123
<b>GPHA Frankford Health Center</b>	4500-4510 Frankford Avenue		Philadelphia	PA	19124
<b>DVCH Parkview OB-Gyn</b>	1331 East Wyoming Ave	Suite 2160	Philadelphia	PA	19124
<b>DVCH Fairmount Primary Care Center</b>	1412 Fairmount Avenue		Philadelphia	PA	19130
<b>Advanced Urgent Care</b>	5058 City Ave		Philadelphia	PA	19131
<b>QCHC Family Health Center</b>	2501 West Lehigh Avenue		Philadelphia	PA	19132
<b>Public Health Strawberry Mansion Health Center</b>	2840 W. Dauphin Street		Philadelphia	PA	19132
<b>Esperanza Health Center</b>	2940 North 5th Street		Philadelphia	PA	19133
<b>Esperanza Health Center</b>	3156 Kensington Avenue		Philadelphia	PA	19134
<b>Haddington Health Center</b>	5619 Vine Street		Philadelphia	PA	19139
<b>Sayre Health Center</b>	5800 Walnut Street		Philadelphia	PA	19139
<b>Esperanza Health Center</b>	4417 North 6th Street		Philadelphia	PA	19140
<b>GPHA Hunting Park Health Center</b>	1999 West Hunting Park Avenue		Philadelphia	PA	19140
<b>DVCH Maria de los Santos Health Center</b>	455 West Allegheny Avenue		Philadelphia	PA	19140
<b>QCHC Cooke Elementary School</b>	1300 West Loudon Street		Philadelphia	PA	19141
<b>FPCN Health Annex</b>	6120 Woodland Avenue		Philadelphia	PA	19142
<b>GPHA Woodland Avenue Medical Center</b>	5000 Woodland Ave		Philadelphia	PA	19143
<b>FPCN Abbottsford Falls Family Practice and Counseling</b>	4700 Wissahickon Avenue	Suite 119	Philadelphia	PA	19144
<b>Covenant House Health Services</b>	251 East Brighthurst Street		Philadelphia	PA	19144
<b>Public Health Center #9</b>	131 East Cheltenham Ave		Philadelphia	PA	19144
<b>Public Health Center #2</b>	1720 South Broad Street		Philadelphia	PA	19145
<b>GPHA Wilson Park Medical Center</b>	2520 Snyder Avenue		Philadelphia	PA	19145
<b>Public Health Center #1</b>	500 South Broad St		Philadelphia	PA	19146
<b>GPHA 4th Street Behavioral Health</b>	1401 South 4th Street		Philadelphia	PA	19147

<b>Name</b>	<b>Address</b>	<b>Address 2</b>	<b>Town</b>	<b>State</b>	<b>Zip</b>
<b>GPHA Chinatown Medical Services</b>	930 Washington Avenue		Philadelphia	PA	19147
<b>GPHA Southeast Health Center</b>	800 Washington Avenue		Philadelphia	PA	19147
<b>Public Health Center #10</b>	2230 Cottman Avenue		Philadelphia	PA	19149
<b>Concentra Urgent Care</b>	2010 Levick St		Philadelphia	PA	19149
<b>Covenant House - Mt Pleasant Health Center</b>	8125 Stenton Ave		Philadelphia	PA	19150
<b>Concentra Urgent Care</b>	7000 Holstein Ave		Philadelphia	PA	19153
<b>*(Includes mental health centers, acute care, rehabilitation centers, behavioral health centers, urgent care centers, etc.)</b>					

PHILADELPHIA RESOURCES

Name	Address	Address 2	Town	State	Zip	Type
<b>Women Against Abuse</b>	PO Box 13758		Philadelphia	PA	19101	Emergency Shelter
<b>Department of Human Services Division of Children and Youth</b>	1515 Arch Street		Philadelphia	PA	19102	Emergency Shelter
<b>West Philadelphia Senior Community Center</b>	1016-26 North 41st St		Philadelphia	PA	19104	Senior Center
<b>People's Emergency Center</b>	325 N. 39th Street		Philadelphia	PA	19104	Emergency Shelter
<b>People's Emergency Center</b>	3902 Spring Garden Street		Philadelphia	PA	19104	Emergency Shelter
<b>ARU Detox</b>	University & Woodland Aves.		Philadelphia	PA	19104	VA Services
<b>Veteran's Affairs Medical Center</b>	3900 Woodland Ave.		Philadelphia	PA	19104	VA Services
<b>University City Hospitality Coalition</b>	3741 Walnut Street		Philadelphia	PA	19104	Homelessness Services
<b>St. John's Hospice</b>	1221 Race Street		Philadelphia	PA	19105	Emergency Shelter
<b>Sunday Breakfast Association</b>	302 North 13th Street		Philadelphia	PA	19105	Emergency Shelter
<b>VA Drop In Center</b>	213-217 N. 4th Street		Philadelphia	PA	19106	VA Services
<b>On Lok House</b>	219 North 10th St		Philadelphia	PA	19107	Senior Center
<b>Philadelphia Senior Center Coffee Cup Satellite &amp; Asian Pacific Senior Resource Center</b>	247 South 10th St		Philadelphia	PA	19107	Senior Center
<b>The Salvation Army Eliza Shirley House</b>	1320 Arch Street		Philadelphia	PA	19107	Salvation Army Community Centers
<b>Office of Supportive Housing</b>	141 N. Juniper Street		Philadelphia	PA	19107	Emergency Shelter
<b>Eliza Shirley House</b>	1320 Arch Street		Philadelphia	PA	19107	Emergency Shelter
<b>Ridge Avenue Shelter</b>	1360 Ridge Avenue		Philadelphia	PA	19107	Emergency Shelter
<b>Mercy Hospice</b>	334 South 13th Street		Philadelphia	PA	19107	Emergency Shelter
<b>Traveler's Aid Society</b>	121 N. Broad Street	Suite 1001	Philadelphia	PA	19107	Emergency Shelter
<b>Gateway Services Center</b>	907 Hamilton Street		Philadelphia	PA	19107	Homelessness Services
<b>JCCs Klein Branch Senior Center and Russian Satellite</b>	10100 Jamison Ave		Philadelphia	PA	19116	Senior Center
<b>PHA Emlen Arms Satellite</b>	6733 Emlen St		Philadelphia	PA	19119	Senior Center
<b>Olney Senior Program</b>	5900 North Fifth St		Philadelphia	PA	19120	Senior Center
<b>The Salvation Army Citadel and Korean</b>	5830 Rising Sun Ave		Philadelphia	PA	19120	Salvation Army Community Centers
<b>Columbia North YMCA</b>	1400 N. Broad St		Philadelphia	PA	19121	YMCA
<b>Martin Luther King Older Adult Center</b>	2101-35 West Cecil B. Moore Ave		Philadelphia	PA	19121	Senior Center
<b>North Broad Street Senior Center</b>	1438 North Broad St		Philadelphia	PA	19121	Senior Center
<b>CSS Norris Square Senior Citizen Center</b>	2121-37 North Howard St		Philadelphia	PA	19122	Senior Center



PHILADELPHIA RESOURCES

Name	Address	Address 2	Town	State	Zip	Type
<b>Spring Garden Center</b>	1221 Spring Garden St		Philadelphia	PA	19123	Senior Center
<b>Salvation Army HQ</b>	701 North Broad Street		Philadelphia	PA	19123	Salvation Army Community Centers
<b>The Salvation Army Developmental Disabilities Program</b>	701 North Broad Street		Philadelphia	PA	19123	Salvation Army Community Centers
<b>The Salvation Army Temple</b>	1340 Brown Street		Philadelphia	PA	19123	Salvation Army Community Centers
<b>The Salvation Army Emergency Disaster Services</b>	701 N. Broad St.		Philadelphia	PA	19123	Salvation Army Community Centers
<b>The Salvation Army Red Shield Family Residence</b>	715 North Broad Street		Philadelphia	PA	19123	Salvation Army Community Centers
<b>Covenant House</b>	417 Callowhill Street		Philadelphia	PA	19123	Emergency Shelter
<b>Peter Bressi N.E. Senior Center</b>	4744-46 Frankford Ave		Philadelphia	PA	19124	Senior Center
<b>CSS St. Anne's Senior Citizen Center</b>	2607 East Cumberland St		Philadelphia	PA	19125	Senior Center
<b>Lutheran Settlement House Senior Center</b>	1340 Frankford Ave		Philadelphia	PA	19125	Senior Center
<b>Brotherhood Mission</b>	401 E. Girard Avenue		Philadelphia	PA	19125	Emergency Shelter
<b>Roxborough YMCA</b>	7201 Ridge Ave		Philadelphia	PA	19128	YMCA
<b>The Center at Journey's Way</b>	403 Rector St		Philadelphia	PA	19128	Senior Center
<b>The Salvation Army Roxborough</b>	6730 Ridge Avenue		Philadelphia	PA	19128	Salvation Army Community Centers
<b>The Salvation Army Adult Rehabilitation Center</b>	4555 Pechin Street		Philadelphia	PA	19128	Salvation Army Community Centers
<b>The Salvation Army Ray and Joan Kroc Center</b>	4200 Wissahickon Ave		Philadelphia	PA	19129	Salvation Army Community Centers
<b>Outreach Coordination Center</b>	1515 Fairmount Avenue		Philadelphia	PA	19130	Salvation Army Community Centers
<b>Maternity Care Coalition</b>	2000 Hamilton Street		Philadelphia	PA	19130	Salvation Army Community Centers
<b>Youth Emergency Services</b>	1526 Fairmount Avenue		Philadelphia	PA	19130	Emergency Shelter
<b>Philadelphia Committee to End Homelessness</b>	802 N. Broad Street		Philadelphia	PA	19130	Homelessness Services
<b>The Salvation Army Ivy Residence Senior Housing</b>	4051 Ford Road		Philadelphia	PA	19131	Salvation Army Community Centers
<b>The Salvation Army Soups' On! Project</b>	4050 Conshohocken State Road		Philadelphia	PA	19131	Salvation Army Culinary Job Training
<b>Lehigh Senior Center</b>	1701 West Lehigh Ave	Pavilion Building #6	Philadelphia	PA	19132	Senior Center
<b>The Salvation Army Tabernacle</b>	3150 N. Mascher St		Philadelphia	PA	19133	Salvation Army Community Centers
<b>Juniata Park Older Adult Center</b>	1251 East Sedgley Ave		Philadelphia	PA	19134	Senior Center

PHILADELPHIA RESOURCES

Name	Address	Address 2	Town	State	Zip	Type
<b>The Salvation Army Pioneer</b>	1920 E Allegheny Ave		Philadelphia	PA	19134	Salvation Army Community Centers
<b>West Oak Lane Senior Center</b>	7210-18 Ogontz Ave		Philadelphia	PA	19138	Senior Center
<b>West Philadelphia YMCA</b>	5120 Chestnut Street		Philadelphia	PA	19139	YMCA
<b>Haddington Multi-Services for Older Adults, Inc.</b>	5331-41 Haverford Ave		Philadelphia	PA	19139	Senior Center
<b>Older Adult Sunshine Center</b>	137 South 58th St		Philadelphia	PA	19139	Senior Center
<b>The Salvation Army - West Philadelphia</b>	5501 Market St.		Philadelphia	PA	19139	Salvation Army Community Centers
<b>The Salvation Army Booth Manor Residence Senior Housing</b>	5522 Arch Street		Philadelphia	PA	19139	Salvation Army Community Centers
<b>Mann Older Adult Center</b>	3201 North 5th Street		Philadelphia	PA	19140	Senior Center
<b>Philadelphia Senior Center - Tioga Branch</b>	1531 West Tioga St		Philadelphia	PA	19140	Senior Center
<b>Ontario St. Baptist Mission</b>	114 W. Ontario St.		Philadelphia	PA	19140	Emergency Shelter
<b>Nationalities Senior Program</b>	11th & Rockland Streets		Philadelphia	PA	19141	Senior Center
<b>Southwest Senior Center</b>	6916 Elmwood Ave		Philadelphia	PA	19142	Senior Center
<b>CSS Star Harbor Senior Center</b>	4700 Springfield Ave		Philadelphia	PA	19143	Senior Center
<b>Center in the Park</b>	5818 Germantown Ave		Philadelphia	PA	19144	Senior Center
<b>Wayne Hall</b>	5200 Wayne Avenue		Philadelphia	PA	19144	Emergency Shelter
<b>Whosoever Gospel Mission</b>	101 E. Cheltenham Avenue		Philadelphia	PA	19144	Emergency Shelter
<b>PHA Wilson Park Satellite</b>	2508 Jackson St	Suite 1-A	Philadelphia	PA	19145	Senior Center
<b>CSS St. Charles Senior Community Center</b>	1941 Christian St		Philadelphia	PA	19146	Senior Center
<b>PHA Cassie L. Holly Satellite</b>	2100 Dickinson St		Philadelphia	PA	19146	Senior Center
<b>Voyage House</b>	1431 Lombard Street		Philadelphia	PA	19146	Emergency Shelter
<b>Philadelphia Senior Center - Main Branch</b>	509 South Broad St		Philadelphia	PA	19147	Senior Center
<b>South Philadelphia Older Adult Center</b>	1430 East Passyunk Ave		Philadelphia	PA	19147	Senior Center
<b>Old Pine Community Center</b>	401 Lombard Street		Philadelphia	PA	19147	Community Center
<b>JCC's Stiffel Senior Center</b>	604 West Porter St		Philadelphia	PA	19148	Senior Center
<b>Marconi Senior Citizen Program/Samuel S. Fels South Philadelphia Community Center</b>	2407 South Broad St		Philadelphia	PA	19148	Senior Center
<b>JCCs Tabas House Satellite</b>	2101 Strahle St		Philadelphia	PA	19152	Senior Center
<b>Northeast Older Adult Center</b>	8101 Bustleton Ave		Philadelphia	PA	19152	Senior Center
<b>(Include: senior centers, family resource centers, homeless shelters, community/rec centers, YMCAs/YWCAs, etc.)</b>						

PHILADELPHIA RESOURCES

Name	Address	Address 2	Town	State	Zip	Type	Availability
<b>Suburban Station</b>	16th St Concourse		Philadelphia	PA	19102	Farmers Market/Farm Stand	Year Round
<b>Fitler Square Market</b>	23rd and Pine St		Philadelphia	PA	19103	Farmers Market/Farm Stand	Year Round
<b>IBC Market</b>	1901 Market St	Courtyard Area	Philadelphia	PA	19103	Farmers Market/Farm Stand	Year Round
<b>Rittenhouse</b>	18th and Walnut St		Philadelphia	PA	19103	Farmers Market/Farm Stand	Year Round
<b>Schuylkill River Park Market</b>	25th and Spruce		Philadelphia	PA	19103	Farmers Market/Farm Stand	May-Nov.
<b>Fitler Square</b>	23rd Street & Pine Street		Philadelphia	PA	19103	Farmers Market/Farm Stand	No Info Provided
<b>St. Mark's Church</b>	1625 Locust St.		Philadelphia	PA	19103	Food Pantry/Cupboard	
<b>Sidney Hillman Apts.</b>	22 S. 22nd St. 1507		Philadelphia	PA	19103	Food Pantry/Cupboard	
<b>Trader Joe's Philadelphia</b>	2121 Market St		Philadelphia	PA	19103	Grocery Store	
<b>Clark Park</b>	43rd St and Baltimore Ave		Philadelphia	PA	19104	Farmers Market/Farm Stand	June-Nov
<b>Drexel University</b>	33rd and Market St		Philadelphia	PA	19104	Farmers Market/Farm Stand	May-Oct.
<b>Lancaster Ave</b>	3700 Lancaster Ave		Philadelphia	PA	19104	Farmers Market/Farm Stand	May-Oct.
<b>The Porch</b>	30th Street Station		Philadelphia	PA	19104	Farmers Market/Farm Stand	No Info Provided
<b>University Square</b>	36th and Walnut St		Philadelphia	PA	19104	Farmers Market/Farm Stand	May-Oct.
<b>Drexel Farmers Market</b>	3290 Chestnut Street		Philadelphia	PA	19104	Farmers Market/Farm Stand	No Info Provided
<b>Penn Campus</b>	36th & Walnut Streets		Philadelphia	PA	19104	Farmers Market/Farm Stand	No Info Provided
<b>Penn University Farmers Market</b>	3600 Walnut Street		Philadelphia	PA	19104	Farmers Market/Farm Stand	No Info Provided

PHILADELPHIA RESOURCES

Name	Address	Address 2	Town	State	Zip	Type	Availability
<b>Pennypack Farm</b>	43rd and Baltimore		Philadelphia	PA	19104	Farmers Market/Farm Stand	No Info Provided
<b>PRESTONS PARADISE</b>	839 N PRESTON ST		Philadelphia	PA	19104	Farmers Market/Farm Stand	No Info Provided
<b>West Philadelphia Fresh Food Hub</b>	38th & Lancaster Ave		Philadelphia	PA	19104	Farmers Market/Farm Stand	No Info Provided
<b>West Philadelphia WIC Office</b>	4148 Lancaster Avenue		Philadelphia	PA	19104	WIC office	
<b>First African Presbyterian Church</b>	4159 W. Girard Ave		Philadelphia	PA	19104	Food Pantry/Cupboard	
<b>One Day At A Time</b>	4016 Lancaster Ave.		Philadelphia	PA	19104	Food Pantry/Cupboard	
<b>Chester Dionna Habitat</b>	4086 Haverford Ave		Philadelphia	PA	19104	Food Pantry/Cupboard	
<b>Mantua Haverford Com'ty Center</b>	631 N. 39th St		Philadelphia	PA	19104	Food Pantry/Cupboard	
<b>Mantua Family Center</b>	3543 Fairmount Ave		Philadelphia	PA	19104	Food Pantry/Cupboard	
<b>Intercultural Family Services</b>	4225 Chestnut St		Philadelphia	PA	19104	Food Pantry/Cupboard	
<b>Indomitable Spirit</b>	437 N. 42nd Street		Philadelphia	PA	19104	Food Pantry/Cupboard	
<b>Holy Tabernacle Church</b>	3835 Haverford Ave		Philadelphia	PA	19104	Food Pantry/Cupboard	
<b>Greater Love Chapel</b>	437 N. 40th Street		Philadelphia	PA	19104	Food Pantry/Cupboard	
<b>Grace Evangelical Lutheran Church</b>	3529 Haverford Ave.		Philadelphia	PA	19104	Food Pantry/Cupboard	
<b>Christian M. F. Baptist Church</b>	533 N. 36th St, #35		Philadelphia	PA	19104	Food Pantry/Cupboard	
<b>40th Street Church of God</b>	651 N. 40th Street		Philadelphia	PA	19104	Food Pantry/Cupboard	
<b>New Bethlehem Baptist Church</b>	Preston & Aspen Sts.		Philadelphia	PA	19104	Food Pantry/Cupboard	
<b>Peoples Emergency Center</b>	3902 Spring Garden St.		Philadelphia	PA	19104	Food Pantry/Cupboard	

PHILADELPHIA RESOURCES

Name	Address	Address 2	Town	State	Zip	Type	Availability
						ard	
<b>Mantua Scattered Site</b>	3804 Mt. Vernon St		Philadelphia	PA	19104	Food Pantry/Cupboard	
<b>Community Church of God</b>	42nd & Parrish St		Philadelphia	PA	19104	Food Pantry/Cupboard	
<b>Church of Hope &amp; Faith Inc</b>	662 N. 39th St.		Philadelphia	PA	19104	Food Pantry/Cupboard	
<b>Mercy Douglass Ctr. Shepard</b>	642 N. 41st St		Philadelphia	PA	19104	Food Pantry/Cupboard	
<b>Interfaith Food Cupboard</b>	3600 Baring St		Philadelphia	PA	19104	Food Pantry/Cupboard	
<b>Gate to Heaven Ministry</b>	3415 Haverford Ave		Philadelphia	PA	19104	Food Pantry/Cupboard	
<b>Sarah Allen Seniors</b>	4035 Parrish Street		Philadelphia	PA	19104	Food Pantry/Cupboard	
<b>Second Antioch Baptist Church</b>	912 N. 41st St.		Philadelphia	PA	19104	Food Pantry/Cupboard	
<b>Victory Baptist Church</b>	4238 Wallace Street		Philadelphia	PA	19104	Food Pantry/Cupboard	
<b>Metropolitan Church</b>	3500 Baring St		Philadelphia	PA	19104	Food Pantry/Cupboard	
<b>St. John United Church of God</b>	856 N. 40th Street		Philadelphia	PA	19104	Food Pantry/Cupboard	
<b>Sharing &amp; Caring Center</b>	500 N. 39th St.		Philadelphia	PA	19104	Food Pantry/Cupboard	
<b>St. Mary's Church</b>	3916 Locust Walk		Philadelphia	PA	19104	Food Pantry/Cupboard	
<b>Caring About Sharing Inc.</b>	3900 Spring Garden Street		Philadelphia	PA	19104	Food Pantry/Cupboard	
<b>United Emergency Action</b>	1117-21 N. 40th Street		Philadelphia	PA	19104	Food Pantry/Cupboard	
<b>West Phila. SDA Church</b>	4018 Fairmount Avenue		Philadelphia	PA	19104	Food Pantry/Cupboard	
<b>Ralston/Mercy Douglass House</b>	3817 Market St		Philadelphia	PA	19104	Food Pantry/Cupboard	

PHILADELPHIA RESOURCES

Name	Address	Address 2	Town	State	Zip	Type	Availability
<b>ALDI Philadelphia, PA</b>	4421 Market St.		Philadelphia	PA	19104	Grocery Store	
<b>The Fresh Grocer</b>	4001 Walnut St		Philadelphia	PA	19104	Grocery Store	
<b>Old St. Joseph's Church</b>	321 Willings Alley		Philadelphia	PA	19106	Food Pantry/Cupboard	
<b>St. Peter's Church</b>	313 Pine St.		Philadelphia	PA	19106	Food Pantry/Cupboard	
<b>Fillipino American Congress</b>	251 Lawrence St		Philadelphia	PA	19106	Food Pantry/Cupboard	
<b>Super Fresh</b>	309 S Fifth St.		Philadelphia	PA	19106	Grocery Store	
<b>Fair Food</b>	Reading Terminal Market	12th and Arch St	Philadelphia	PA	19107	Farmers Market/Farm Stand	Year Round
<b>Jefferson</b>	10th and Chestnut St		Philadelphia	PA	19107	Farmers Market/Farm Stand	May-Oct.
<b>SEPTA Farmstand</b>	1234 Market St		Philadelphia	PA	19107	Farmers Market/Farm Stand	June-Oct
<b>Mayor's Farmers Market</b>	In Love Park, 15th and JFK		Philadelphia	PA	19107	Farmers Market/Farm Stand	No Info Provided
<b>Philadelphia Com'ty Health Alternatives</b>	1201 Chestnut St., 3rd Fl		Philadelphia	PA	19107	Food Pantry/Cupboard	
<b>First Church of the Nazarene</b>	1707 Shelmire Ave		Philadelphia	PA	19111	Food Pantry/Cupboard	
<b>Oxford Village Food Cupboard</b>	6150 Algon Ave		Philadelphia	PA	19111	Food Pantry/Cupboard	
<b>Mt. Olive Church of God</b>	7244 Rising Sun Avenue		Philadelphia	PA	19111	Food Pantry/Cupboard	
<b>ShopRite of Oxford &amp; Levick</b>	6301 Oxford Avenue		Philadelphia	PA	19111	Grocery Store	
<b>ACME</b>	6640 Oxford Avenue		Philadelphia	PA	19111	Grocery Store	
<b>All Saints</b>	9601 Frankford Ave		Philadelphia	PA	19114	Food Pantry/Cupboard	
<b>ALDI Philadelphia, PA</b>	3320 Grant Avenue		Philadelphia	PA	19114	Grocery Store	
<b>Giant</b>	2550 Grant Ave		Philadelphia	PA	19114	Grocery Store	
<b>ShopRite of Morrell Plaza</b>	9910 Frankford Ave		Philadelphia	PA	19114	Grocery Store	
<b>ACME</b>	3200-09 Red Lion Road		Philadelphia	PA	19114	Grocery Store	
<b>Memorial Church of St. Luke</b>	1946 Welsh Rd		Philadelphia	PA	19115	Food Pantry/Cupboard	
<b>ACME</b>	920 Red Lion Road		Philadelphia	PA	19115	Grocery Store	

PHILADELPHIA RESOURCES

Name	Address	Address 2	Town	State	Zip	Type	Availability
<b>ShopRite of Roosevelt Blvd</b>	11000 Roosevelt Blvd		Philadelphia	PA	19116	Grocery Store	
<b>Chestnut Hill Growers Market</b>	Winston Rd between Germantown Ave & Mermaid Lane		Philadelphia	PA	19118	Farmers Market/Farm Stand	Year Round
<b>Weavers Way Community Programs Farm Stand</b>	8424 Germantown Ave		Philadelphia	PA	19118	Farmers Market/Farm Stand	May-Oct.
<b>Chestnut Hill Flower &amp; Garden</b>	7639 Germantown Ave		Philadelphia	PA	19118	Farmers Market/Farm Stand	No Info Provided
<b>St. Paul's Church</b>	22 E. Chestnut Hill Ave		Philadelphia	PA	19118	Food Pantry/Cupboard	
<b>Cliveden Park</b>	Chew Ave and Johnson St		Philadelphia	PA	19119	Farmers Market/Farm Stand	June-Nov
<b>Mt Airy (Weaver's Way)</b>	Carpenter Lane & Greene St		Philadelphia	PA	19119	Farmers Market/Farm Stand	May-Oct.
<b>Germantown</b>	6700 Germantown Avenue		Philadelphia	PA	19119	Farmers Market/Farm Stand	No Info Provided
<b>Germantown SDA Church</b>	200 E. Cliveden St		Philadelphia	PA	19119	Food Pantry/Cupboard	
<b>ACME</b>	7010 Germantown Avenue		Philadelphia	PA	19119	Grocery Store	
<b>Asian Social Services Center</b>	4943 N. 5th St		Philadelphia	PA	19120	Food Pantry/Cupboard	
<b>Bethel Full Gospel</b>	520 W. Roosevelt Blvd		Philadelphia	PA	19120	Food Pantry/Cupboard	
<b>Incarnation of Our Lord Church</b>	5105 N. 5th St		Philadelphia	PA	19120	Food Pantry/Cupboard	
<b>Moriah Baptist Church</b>	4815-17 N. Front St		Philadelphia	PA	19120	Food Pantry/Cupboard	
<b>Feltonville Presbyterian</b>	214 E. Wyoming Ave		Philadelphia	PA	19120	Food Pantry/Cupboard	
<b>ShopRite of Front &amp; Olney</b>	101 East Olney Ave		Philadelphia	PA	19120	Grocery Store	
<b>33rd and Diamond</b>	2140 North 33rd Street		Philadelphia	PA	19121	Farmers Market/Farm Stand	June-Oct
<b>NEW GROWTH PROJECT</b>	27TH & MASTER STREET		Philadelphia	PA	19121	Farmers Market/Farm Stand	No Info Provided
<b>City Health Center #5</b>	1900 N. 20th Street		Philadelphia	PA	19121	WIC office	

PHILADELPHIA RESOURCES

Name	Address	Address 2	Town	State	Zip	Type	Availability
<b>Faith Tabernacle Church of God</b>	2431 W. Master Street		Philadelphia	PA	19121	Food Pantry/Cupboard	
<b>Christ Evangel. Lutheran Church</b>	3006 W. Diamond St		Philadelphia	PA	19121	Food Pantry/Cupboard	
<b>Christian Love Baptist Church</b>	1801 N. 32nd St		Philadelphia	PA	19121	Food Pantry/Cupboard	
<b>Church of the Advocate</b>	2121 N. Gratz St.		Philadelphia	PA	19121	Food Pantry/Cupboard	
<b>Cornerstone Baptist Church</b>	2117 N. 33rd St		Philadelphia	PA	19121	Food Pantry/Cupboard	
<b>Fair Havens Human Support</b>	2343 Ridge Ave.		Philadelphia	PA	19121	Food Pantry/Cupboard	
<b>Johnson Concern &amp; Care Cntr.</b>	2229 W. Thompson St		Philadelphia	PA	19121	Food Pantry/Cupboard	
<b>Johnson Homes Tenant Council</b>	2500 W. Norris St		Philadelphia	PA	19121	Food Pantry/Cupboard	
<b>Kelsey Keys</b>	1756 N. 25th St.		Philadelphia	PA	19121	Food Pantry/Cupboard	
<b>Madeira Family Center</b>	2123 N. Gratz St.		Philadelphia	PA	19121	Food Pantry/Cupboard	
<b>Mt. Olive Holy Temple</b>	1469 N. Broad Street		Philadelphia	PA	19121	Food Pantry/Cupboard	
<b>Family Resource Center</b>	2114 N. Gratz Street		Philadelphia	PA	19121	Food Pantry/Cupboard	
<b>Montgomery Townhouse</b>	2002 W. Berks St		Philadelphia	PA	19121	Food Pantry/Cupboard	
<b>New Salem Baptist Church</b>	1721-23 N. Croskey St		Philadelphia	PA	19121	Food Pantry/Cupboard	
<b>Senior Citizens Community</b>	2124 Cecil B. Moore Ave		Philadelphia	PA	19121	Food Pantry/Cupboard	
<b>Special Needs</b>	1632 N. 29th St		Philadelphia	PA	19121	Food Pantry/Cupboard	
<b>Susquehanna</b>	1815 Susquehanna Ave		Philadelphia	PA	19121	Food Pantry/Cupboard	
<b>Deliverance Revival</b>	2000-02 N. 18th		Philadelphia	PA	19121	Food	



PHILADELPHIA RESOURCES

Name	Address	Address 2	Town	State	Zip	Type	Availability
<b>Temple</b>	Street					Pantry/Cupboard	
<b>Golden Star Baptist Church</b>	1635-39 27th Street		Philadelphia	PA	19121	Food Pantry/Cupboard	
<b>Wayland Temple B.C.</b>	2500 Cecil B. Moore Ave.		Philadelphia	PA	19121	Food Pantry/Cupboard	
<b>New Mt. Zion Pentacostal COGIC</b>	1501 N. 20th Street		Philadelphia	PA	19121	Food Pantry/Cupboard	
<b>Cecil B Moore</b>	Cecil B Moore Ave between Broad and 13th		Philadelphia	PA	19122	Farmers Market/Farm Stand	May-Nov.
<b>Norris Square Park</b>	N Hancock St & Diamond St		Philadelphia	PA	19122	Farmers Market/Farm Stand	June-Nov
<b>Norris Square</b>	W Susquehanna Ave & Howard St		Philadelphia	PA	19122	Farmers Market/Farm Stand	No Info Provided
<b>New Greater Straightway</b>	1705 N. 7th St		Philadelphia	PA	19122	Food Pantry/Cupboard	
<b>A.P.M. Assoc. Inc.</b>	2147 N. 6th St		Philadelphia	PA	19122	Food Pantry/Cupboard	
<b>Berean Presbyterian Church</b>	2101 N. Broad St.		Philadelphia	PA	19122	Food Pantry/Cupboard	
<b>Yorktown Community</b>	1300 W. Jefferson St		Philadelphia	PA	19122	Food Pantry/Cupboard	
<b>Harris Plaza</b>	1240 N. 10th St		Philadelphia	PA	19122	Food Pantry/Cupboard	
<b>Mt Olive Holy Temple</b>	1469 N. Broad St		Philadelphia	PA	19122	Food Pantry/Cupboard	
<b>Norris Homes Tenant Council</b>	1915 N. 11th St		Philadelphia	PA	19122	Food Pantry/Cupboard	
<b>Penrose Recreation Center</b>	1101 W. Susquehanna St.		Philadelphia	PA	19122	Food Pantry/Cupboard	
<b>St. Boniface Church</b>	174 W. Diamond St.		Philadelphia	PA	19122	Food Pantry/Cupboard	
<b>St. Malachy Church</b>	1429 N. 11th Street		Philadelphia	PA	19122	Food Pantry/Cupboard	
<b>Lewis Temple Pentecostal Church</b>	509-13 W. Diamond St		Philadelphia	PA	19122	Food Pantry/Cupboard	

PHILADELPHIA RESOURCES

Name	Address	Address 2	Town	State	Zip	Type	Availability
<b>Ludlow Community</b>	1437 N. 7th St.		Philadelphia	PA	19122	Food Pantry/Cupboard	
<b>The Fresh Grocer</b>	1501 N Broad St		Philadelphia	PA	19122	Grocery Store	
<b>Farmers Market at the Piazza</b>	1033 N 2nd St		Philadelphia	PA	19123	Farmers Market/Farm Stand	Year Round
<b>FEDERATION OF NEIGHBORHOOD CENTERS TEENS 4 GOOD</b>	8TH & POPLAR ST		Philadelphia	PA	19123	Farmers Market/Farm Stand	No Info Provided
<b>West Poplar</b>	637 N. 13th St		Philadelphia	PA	19123	Food Pantry/Cupboard	
<b>St. Paul's Baptist Church</b>	10th & Wallace St		Philadelphia	PA	19123	Food Pantry/Cupboard	
<b>Friends Neighborhood Guild</b>	735 Fairmount Ave		Philadelphia	PA	19123	Food Pantry/Cupboard	
<b>Salvation Army Temple</b>	1340 Brown St		Philadelphia	PA	19123	Food Pantry/Cupboard	
<b>Bebashi Inc.</b>	1217 Spring Garden St		Philadelphia	PA	19123	Food Pantry/Cupboard	
<b>Women's Community Revitalization</b>	411 Fairmount St		Philadelphia	PA	19123	Food Pantry/Cupboard	
<b>Old First Reformed Church</b>	515 N. 4th Street		Philadelphia	PA	19123	Food Pantry/Cupboard	
<b>Super Fresh</b>	180 West Girard Avenue		Philadelphia	PA	19123	Grocery Store	
<b>Frankford Transportation Center</b>	Bridge St and Frankford Ave		Philadelphia	PA	19124	Farmers Market/Farm Stand	June-Nov
<b>Frankford Avenue WIC Office</b>	4806 Frankford Avenue		Philadelphia	PA	19124	WIC office	
<b>Faith Assembly of God</b>	1926 Margaret Street #40		Philadelphia	PA	19124	Food Pantry/Cupboard	
<b>The Salvation Army</b>	4344 Frankford Ave.		Philadelphia	PA	19124	Food Pantry/Cupboard	
<b>TriNazareth Baptist Church</b>	1538 E. Wingohocking St		Philadelphia	PA	19124	Food Pantry/Cupboard	
<b>Second Baptist of Frankford</b>	1801 Meadow St		Philadelphia	PA	19124	Food Pantry/Cupboard	

PHILADELPHIA RESOURCES

Name	Address	Address 2	Town	State	Zip	Type	Availability
<b>Keep The Faith Ministry</b>	1901 Harrison Street		Philadelphia	PA	19124	Food Pantry/Cupboard	
<b>ALDI Philadelphia, PA</b>	4104 G. Street		Philadelphia	PA	19124	Grocery Store	
<b>Frankford and Berks</b>	Frankford Ave and East Berks St		Philadelphia	PA	19125	Farmers Market/Farm Stand	June-Oct
<b>Greensgrow Farm</b>	2501 E Cumberland Ave		Philadelphia	PA	19125	Farmers Market/Farm Stand	Year Round
<b>Palmer Park Farmers Market</b>	Frankford Avenue & East Palmer Street		Philadelphia	PA	19125	Farmers Market/Farm Stand	No Info Provided
<b>Lutheran Settlement House</b>	1340 Frankford Avenue		Philadelphia	PA	19125	Food Pantry/Cupboard	
<b>Inner City Mission</b>	2433 Kensington Ave		Philadelphia	PA	19125	Food Pantry/Cupboard	
<b>St. Michael's Food Bank</b>	Trenton and Cumberland Streets		Philadelphia	PA	19125	Food Pantry/Cupboard	
<b>Brotherhood Mission</b>	401 E. Girard Ave		Philadelphia	PA	19125	Food Pantry/Cupboard	
<b>Visitation BVM Church</b>	2625 B Street		Philadelphia	PA	19125	Food Pantry/Cupboard	
<b>Union Tabernacle Presbyterian</b>	2036 E. Cumberland St		Philadelphia	PA	19125	Food Pantry/Cupboard	
<b>Save-A-Lot</b>	2132 East Lehigh Ave.		Philadelphia	PA	19125	Grocery Store	
<b>Save-A-Lot</b>	5610 Lancaster Ave		Philadelphia	PA	19125	Grocery Store	
<b>Holy Temple of God</b>	6709-11 Ogontz Ave		Philadelphia	PA	19126	Food Pantry/Cupboard	
<b>Feltonville Presbyterian Church</b>	212 East Wyoming Avenue		Philadelphia	PA	19126	Food Pantry/Cupboard	
<b>New Galilee Baptist Church</b>	6216 N. 7th Street		Philadelphia	PA	19126	Food Pantry/Cupboard	
<b>St. Mark's Lutheran Church</b>	1420 Chelten Avenue		Philadelphia	PA	19126	Food Pantry/Cupboard	
<b>Asian American Cultural</b>	2nd St. & 65th Ave.		Philadelphia	PA	19126	Food Pantry/Cupboard	
<b>North Light Com'ty Center</b>	175 Green Lane		Philadelphia	PA	19127	Food Pantry/Cupboard	

PHILADELPHIA RESOURCES

Name	Address	Address 2	Town	State	Zip	Type	Availability
<b>Gorgas Park</b>	Ridge Ave at Acorn St		Philadelphia	PA	19128	Farmers Market/Farm Stand	No Info Provided
<b>Henry Got Crops</b>	7100 Hnery Ave		Philadelphia	PA	19128	Farmers Market/Farm Stand	June-Oct
<b>Roxborough Health Center</b>	5830 Henry Avenue		Philadelphia	PA	19128	WIC office	
<b>ShopRite of Roxborough</b>	6901 Ridge Avenue		Philadelphia	PA	19128	Grocery Store	
<b>ACME</b>	5927-59 Ridge Avenue		Philadelphia	PA	19128	Grocery Store	
<b>Super Fresh</b>	7162 Ridge Ave		Philadelphia	PA	19128	Grocery Store	
<b>East Falls</b>	Under Rt 1 overpass, Between Kelly Dr & Ridge Ave		Philadelphia	PA	19129	Farmers Market/Farm Stand	May-Oct.
<b>Share Food Program</b>	2901 West Hunting Park Avenue		Philadelphia	PA	19129	Farmers Market/Farm Stand	No Info Provided
<b>Drug Task Force Ministry</b>	3252 N. Etting Avenue		Philadelphia	PA	19129	Food Pantry/Cupboard	
<b>Fairmount Farmers Market</b>	22nd St and Fairmont Ave		Philadelphia	PA	19130	Farmers Market/Farm Stand	May-Nov.
<b>Francisville</b>	1400 Ridge Ave		Philadelphia	PA	19130	Farmers Market/Farm Stand	June-Nov
<b>Girard and 27th Farm Stand</b>	27th St and Girard Ave		Philadelphia	PA	19130	Farmers Market/Farm Stand	June-Nov
<b>FRANCISVILLE FM</b>	1400 RIDGE AVE		Philadelphia	PA	19130	Farmers Market/Farm Stand	No Info Provided
<b>Sals Produce Plus</b>	676 North Broad Street		Philadelphia	PA	19130	Farmers Market/Farm Stand	No Info Provided
<b>Greater Philadelphia Coalition Against Hunger</b>	1725 Fairmount Ave.	Unit 102	Philadelphia	PA	19130		
<b>Mobile Unit</b>	642 N. Broad Street		Philadelphia	PA	19130	WIC office	
<b>St. Francis Xavier</b>	2321 Green St.		Philadelphia	PA	19130	Food Pantry/Cupboard	
<b>Trinity Baptist Church</b>	2720 Poplar St.		Philadelphia	PA	19130	Food Pantry/Cupboard	
<b>United Methodist</b>	804 N. Broad St.		Philadelphia	PA	19130	Food Pantry/Cupboard	
<b>Temple of Divine Love Church</b>	1518-20 W. Girard Ave #20		Philadelphia	PA	19130	Food Pantry/Cupboard	

PHILADELPHIA RESOURCES

Name	Address	Address 2	Town	State	Zip	Type	Availability
<b>Enon Baptist Church</b>	19th and Green Streets		Philadelphia	PA	19130	Food Pantry/Cupboard	
<b>Baptist Women's Center Inc</b>	1428 W. Poplar St		Philadelphia	PA	19130	Food Pantry/Cupboard	
<b>Multi-Life Service</b>	829 N. Capitol Street		Philadelphia	PA	19130	Food Pantry/Cupboard	
<b>Whole Foods</b>	2001 Pennsylvania Avenue		Philadelphia	PA	19130	Grocery Store	
<b>Urban Tree Harvest</b>	53rd St Between Wyalusing and Poplar St		Philadelphia	PA	19131	Farmers Market/Farm Stand	No Info Provided
<b>MFSP Heritage Farm</b>	4300 Monument Road		Philadelphia	PA	19131	Farmers Market/Farm Stand	No Info Provided
<b>NEIGHBORHOOD FOODS</b>	53RD & WYALUSING		Philadelphia	PA	19131	Farmers Market/Farm Stand	No Info Provided
<b>Carroll Park Com'ty Council</b>	5218 Master St		Philadelphia	PA	19131	Food Pantry/Cupboard	
<b>Pinn Memorial Baptist Church</b>	2251 N. 54th St.		Philadelphia	PA	19131	Food Pantry/Cupboard	
<b>Freedom Develop. Corp.</b>	4500 Westminster Ave.		Philadelphia	PA	19131	Food Pantry/Cupboard	
<b>Parkside Association</b>	5180 Viola St		Philadelphia	PA	19131	Food Pantry/Cupboard	
<b>Resurrection Baptist Church</b>	1610 N. 54th St		Philadelphia	PA	19131	Food Pantry/Cupboard	
<b>Wynnefield Presbyterian Church</b>	2247 N. 54th St.		Philadelphia	PA	19131	Food Pantry/Cupboard	
<b>CaNazareth Memorial U.M. Church</b>	5620 Wyalusing Ave		Philadelphia	PA	19131	Food Pantry/Cupboard	
<b>Simpson Fletcher Conestoga</b>	5353 W. Master St		Philadelphia	PA	19131	Food Pantry/Cupboard	
<b>RHD Family House Now</b>	1020 N. 46th Street		Philadelphia	PA	19131	Food Pantry/Cupboard	
<b>Laceys Day Care</b>	1665 N. Wilton Street		Philadelphia	PA	19131	Food Pantry/Cupboard	
<b>ShopRite of Parkside</b>	1575 North 52nd St	Suite 400	Philadelphia	PA	19131	Grocery Store	
<b>Shar-Nels</b>	2211 N21st St		Philadelphia	PA	19132	Farmers	June-Oct

PHILADELPHIA RESOURCES

Name	Address	Address 2	Town	State	Zip	Type	Availability
						Market/Farm Stand	
<b>North Penn Civic Assoc</b>	29th & Chalmers Ave		Philadelphia	PA	19132	Food Pantry/Cupboard	
<b>One Day at a Time</b>	2310 N. Broad St		Philadelphia	PA	19132	Food Pantry/Cupboard	
<b>James Spring Baptist Memorial Church</b>	1845 W. Huntingdon Street		Philadelphia	PA	19132	Food Pantry/Cupboard	
<b>South Lehigh Action Council</b>	2213 W. Sergeant St		Philadelphia	PA	19132	Food Pantry/Cupboard	
<b>North Penn Baptist Church</b>	2419-23 N. 27th St		Philadelphia	PA	19132	Food Pantry/Cupboard	
<b>Morning Star COGIC</b>	2326 N. 31st St.		Philadelphia	PA	19132	Food Pantry/Cupboard	
<b>Jubilee Commandment Keepers</b>	2440 N.15th St.		Philadelphia	PA	19132	Food Pantry/Cupboard	
<b>Gather's The People House</b>	3061 N. 15th Street		Philadelphia	PA	19132	Food Pantry/Cupboard	
<b>Fellowship Revival Church</b>	2408 W. Lehigh Ave		Philadelphia	PA	19132	Food Pantry/Cupboard	
<b>Faithful Temple Church</b>	3416-18 W. Allegheny Ave		Philadelphia	PA	19132	Food Pantry/Cupboard	
<b>Geiger Memorial Brethren Church</b>	2543 W. Lehigh Ave.		Philadelphia	PA	19132	Food Pantry/Cupboard	
<b>Saint Martin de Porres</b>	2340 W. Lehigh Ave.		Philadelphia	PA	19132	Food Pantry/Cupboard	
<b>Cathedral Baptist Church</b>	1700 West Camber Street		Philadelphia	PA	19132	Food Pantry/Cupboard	
<b>Colorado Com'ty Program</b>	2247 N. 20th St		Philadelphia	PA	19132	Food Pantry/Cupboard	
<b>Minute by Minute</b>	2562 N. 18th Street		Philadelphia	PA	19132	Food Pantry/Cupboard	
<b>Little Gospel Temple Cupboard</b>	2540 N. 25th Street		Philadelphia	PA	19132	Food Pantry/Cupboard	
<b>New Pond Baptist Church</b>	3224-26 W. York Street		Philadelphia	PA	19132	Food Pantry/Cupboard	

PHILADELPHIA RESOURCES

Name	Address	Address 2	Town	State	Zip	Type	Availability
						ard	
<b>CASMI</b>	2602 N. Corlies St.		Philadelphia	PA	19132	Food Pantry/Cupboard	
<b>City Temple Baptist Church</b>	2512 N. Broad St		Philadelphia	PA	19132	Food Pantry/Cupboard	
<b>Save-A-Lot</b>	2801 W Dauphin St		Philadelphia	PA	19132	Grocery Store	
<b>Fairhill Square</b>	4th St and Lehigh Ave		Philadelphia	PA	19133	Farmers Market/Farm Stand	TBD
<b>North Philadelphia WIC Office</b>	3141 Germantown Avenue		Philadelphia	PA	19133	WIC office	
<b>Lehigh WIC Office</b>	217-33 Lehigh Avenue	2nd floor	Philadelphia	PA	19133	WIC office	
<b>Operation Second Chance Rescue</b>	507 York St		Philadelphia	PA	19133	Food Pantry/Cupboard	
<b>Davis Temple Bapt. Church</b>	2261 Franklin St		Philadelphia	PA	19133	Food Pantry/Cupboard	
<b>Neighborhood Action Bureau</b>	2565 Germantown Ave		Philadelphia	PA	19133	Food Pantry/Cupboard	
<b>Prim Iglesia Hispanic Alliance</b>	810 W. Somerset Street		Philadelphia	PA	19133	Food Pantry/Cupboard	
<b>Salvation Army</b>	3150 N. Mascher St		Philadelphia	PA	19133	Food Pantry/Cupboard	
<b>Southern Home Services</b>	3149 Germantown Ave.		Philadelphia	PA	19133	Food Pantry/Cupboard	
<b>People United Together</b>	1007 W. Lehigh Ave		Philadelphia	PA	19133	Food Pantry/Cupboard	
<b>Holy Cross Church/MLK Center</b>	813 W. Lehigh Ave.		Philadelphia	PA	19133	Food Pantry/Cupboard	
<b>Germantown Salvation Army</b>	2601 N. 11th St.		Philadelphia	PA	19133	Food Pantry/Cupboard	
<b>Hope Prison Ministry</b>	508 W. Cumberland St.		Philadelphia	PA	19133	Food Pantry/Cupboard	
<b>Fairhill Tenant Council</b>	2411 North 11th Street		Philadelphia	PA	19133	Food Pantry/Cupboard	
<b>The Lighthouse</b>	152 W. Lehigh Ave.		Philadelphia	PA	19133	Food Pantry/Cupboard	
<b>Crossroads Com'y Center</b>	2918 N. 6th St.		Philadelphia	PA	19133	Food	

PHILADELPHIA RESOURCES

Name	Address	Address 2	Town	State	Zip	Type	Availability
						Pantry/Cupboard	
<b>St. Mark Outreach Baptist Church</b>	924 West Cambria Street		Philadelphia	PA	19133	Food Pantry/Cupboard	
<b>Congresso de Latinos</b>	216 W. Somerset St.		Philadelphia	PA	19133	Food Pantry/Cupboard	
<b>Father House Of Prayer Mission</b>	3040-44 Germantown Ave		Philadelphia	PA	19133	Food Pantry/Cupboard	
<b>PRODUCE CONNECTION</b>	1812-14 E ALLEGHENY AVE		Philadelphia	PA	19134	Farmers Market/Farm Stand	No Info Provided
<b>Kensington WIC Office</b>	3047 Kensington Avenue		Philadelphia	PA	19134	WIC office	
<b>Aramingo Avenue WIC Office</b>	2401 E.Tioga Avenue		Philadelphia	PA	19134	WIC office	
<b>Kensington Neighborhood House</b>	Frankford Avenue		Philadelphia	PA	19134	Food Pantry/Cupboard	
<b>St. Joan of Arc Church</b>	2025 E. Atlantic St.		Philadelphia	PA	19134	Food Pantry/Cupboard	
<b>The Salvation Army Pioneer Corps</b>	1920 E. Allegheny Ave		Philadelphia	PA	19134	Food Pantry/Cupboard	
<b>Kensington Assembly of God</b>	Frankford Avenue		Philadelphia	PA	19134	Food Pantry/Cupboard	
<b>Divine Breath Baptist Church</b>	428 E. Erie Ave		Philadelphia	PA	19134	Food Pantry/Cupboard	
<b>Free Church of St. John</b>	3089 Emerald St.		Philadelphia	PA	19134	Food Pantry/Cupboard	
<b>ShopRite of Knorr Street</b>	6725 Frankford Ave		Philadelphia	PA	19135	Grocery Store	
<b>St Jerome Church</b>	Holme Ave & Stamford St		Philadelphia	PA	19136	Food Pantry/Cupboard	
<b>ShopRite of Aramingo Avenue</b>	3745 Aramingo Avenue		Philadelphia	PA	19137	Grocery Store	
<b>Save-A-Lot</b>	3801-03 Aramingo Ave		Philadelphia	PA	19137	Grocery Store	
<b>West Oak Lane</b>	7200 Ogontz Ave		Philadelphia	PA	19138	Farmers Market/Farm Stand	June-Nov
<b>Stenton Family Manor</b>	1300 E Tulpehocken St		Philadelphia	PA	19138	Farmers Market/Farm Stand	No Info Provided
<b>St. Peter's Evangelical Lutheran Church</b>	74th Avenue & Briar Road		Philadelphia	PA	19138	Food Pantry/Cupboard	



PHILADELPHIA RESOURCES

Name	Address	Address 2	Town	State	Zip	Type	Availability
						ard	
<b>Christian Church of Divine Truth</b>	6065 E. Wister Street		Philadelphia	PA	19138	Food Pantry/Cupboard	
<b>Corinthian Baptist Church</b>	6113 N. 21st St.		Philadelphia	PA	19138	Food Pantry/Cupboard	
<b>New Covenant Presbyterian Church</b>	6329 Limekiln Pike		Philadelphia	PA	19138	Food Pantry/Cupboard	
<b>St. Luke's Food Cupboard</b>	5421 Germantown Avenue		Philadelphia	PA	19138	Food Pantry/Cupboard	
<b>Pathway Evangelical Church</b>	5604 Chew Ave.		Philadelphia	PA	19138	Food Pantry/Cupboard	
<b>Grace Community Baptist Church</b>	6628 Limekiln Pike		Philadelphia	PA	19138	Food Pantry/Cupboard	
<b>St. Benedict</b>	1940 E. Chelton Ave.		Philadelphia	PA	19138	Food Pantry/Cupboard	
<b>Harambe Baptist Church</b>	5648 Chew Ave.		Philadelphia	PA	19138	Food Pantry/Cupboard	
<b>The Fresh Grocer Haddington</b>	5301 Chew Ave 52nd St and Haverford Ave		Philadelphia	PA	19139	Grocery Store Farmers Market/Farm Stand	June-Nov
<b>Mill Creek Farm</b>	4901 Brown Street		Philadelphia	PA	19139	Farmers Market/Farm Stand	June-Nov
<b>Walnut Hill</b>	4610 Market St	(or 4548 Market St)	Philadelphia	PA	19139	Farmers Market/Farm Stand	June-Oct
<b>Community Blessing Center</b>	26 S. 57th Street		Philadelphia	PA	19139	Food Pantry/Cupboard	
<b>Mt. Olive</b>	5501 Locust Street		Philadelphia	PA	19139	Food Pantry/Cupboard	
<b>Emmanuel A.M.E. Church</b>	5917 Chestnut Street		Philadelphia	PA	19139	Food Pantry/Cupboard	
<b>Zion Hill Baptist Church</b>	5301 Spruce St		Philadelphia	PA	19139	Food Pantry/Cupboard	
<b>Holy Temple Community Center</b>	363 N. 60th St		Philadelphia	PA	19139	Food Pantry/Cupboard	
<b>Church of the Holy Apostles</b>	260 S. 51st St.		Philadelphia	PA	19139	Food Pantry/Cupboard	

PHILADELPHIA RESOURCES

Name	Address	Address 2	Town	State	Zip	Type	Availability
						ard	
<b>Holy Temple of Lord</b>	5116 Market Street		Philadelphia	PA	19139	Food Pantry/Cupboard	
<b>West Park Plaza</b>	4600 Fairmount Ave		Philadelphia	PA	19139	Food Pantry/Cupboard	
<b>The Salvation Army</b>	5501 Market St.		Philadelphia	PA	19139	Food Pantry/Cupboard	
<b>Tabernacle Lutheran Church</b>	5843 Spruce St		Philadelphia	PA	19139	Food Pantry/Cupboard	
<b>Reeve Memorial Presbyterian Church</b>	50th & Aspen St.		Philadelphia	PA	19139	Food Pantry/Cupboard	
<b>Our Lady of the Rosary Church</b>	345 N. 63rd Street		Philadelphia	PA	19139	Food Pantry/Cupboard	
<b>Open Door Mission True Light Church</b>	401 N. 52nd St.		Philadelphia	PA	19139	Food Pantry/Cupboard	
<b>Mt. Carmel Baptist Church</b>	5732 Race St.		Philadelphia	PA	19139	Food Pantry/Cupboard	
<b>Holy Temple Church Community Center</b>	363 N. 60th Street		Philadelphia	PA	19139	Food Pantry/Cupboard	
<b>The Fresh Grocer</b>	5601 Chestnut St		Philadelphia	PA	19139	Grocery Store	
<b>Save-A-Lot</b>	5601 Vine Street		Philadelphia	PA	19139	Grocery Store	
<b>Hunting Park</b>	W Hunting Park Ave and Old York Road		Philadelphia	PA	19140	Farmers Market/Farm Stand	June-Nov
<b>The Word In Action</b>	1539 W. Courtland Street		Philadelphia	PA	19140	Food Pantry/Cupboard	
<b>H.E.R.O. Community Center</b>	3439 N. 17th Street		Philadelphia	PA	19140	Food Pantry/Cupboard	
<b>Taylor Memorial Baptist Church</b>	Shepherds Kitchen		Philadelphia	PA	19140	Food Pantry/Cupboard	
<b>Nicetown CDC/NAC</b>	4414 Germantown Avenue		Philadelphia	PA	19140	Food Pantry/Cupboard	
<b>Worldwide Evangelistic Church</b>	3919 N. 5th Street		Philadelphia	PA	19140	Food Pantry/Cupboard	
<b>Zion Community Center</b>	3600 N. Broad Street		Philadelphia	PA	19140	Food Pantry/Cupboard	

PHILADELPHIA RESOURCES

Name	Address	Address 2	Town	State	Zip	Type	Availability
<b>Our Lady of Hope</b>	1907 W. Tioga Street		Philadelphia	PA	19140	Food Pantry/Cupboard	
<b>Bridgeway, Inc</b>	1800 W. Ontario St		Philadelphia	PA	19140	Food Pantry/Cupboard	
<b>Casa del Carmen</b>	4400 N. Reese St.		Philadelphia	PA	19140	Food Pantry/Cupboard	
<b>Christ Church &amp; St. Ambrose</b>	PO Box 38109		Philadelphia	PA	19140	Food Pantry/Cupboard	
<b>Fellowship Tabernacle Church</b>	4541 N. Broad St		Philadelphia	PA	19140	Food Pantry/Cupboard	
<b>First Redemption Church</b>	4400 N. Broad St		Philadelphia	PA	19140	Food Pantry/Cupboard	
<b>Harold O. Davis Baptist Church</b>	4500 N. 10th Street		Philadelphia	PA	19140	Food Pantry/Cupboard	
<b>Hunting Park CDC</b>	3961 N. 9th St.		Philadelphia	PA	19140	Food Pantry/Cupboard	
<b>Iglesia Pente, Rosa de Saron</b>	3718 N. Randolph St.		Philadelphia	PA	19140	Food Pantry/Cupboard	
<b>Memorial Tabernacle Baptist Church</b>	2249 W. Hunting Park Ave		Philadelphia	PA	19140	Food Pantry/Cupboard	
<b>Opportunity Towers</b>	1717-27 W. Hunting Park Ave		Philadelphia	PA	19140	Food Pantry/Cupboard	
<b>Hunting Park</b>	1044C Rising Sun Ave		Philadelphia	PA	19140	Food Pantry/Cupboard	
<b>People In Progress</b>	4131 N. Broad St.		Philadelphia	PA	19140	Food Pantry/Cupboard	
<b>St. Hugh Catholic Church</b>	145 W. Tioga St.		Philadelphia	PA	19140	Food Pantry/Cupboard	
<b>Zion Baptist Church</b>	3601 N. Broad St		Philadelphia	PA	19140	Food Pantry/Cupboard	
<b>Olney Transportation Center</b>	Broad St and Olney Ave		Philadelphia	PA	19141	Farmers Market/Farm Stand	July-Nov
<b>Bible Believing Church</b>	928 W. Duncannon Ave		Philadelphia	PA	19141	Food Pantry/Cupboard	
<b>Champlost Homes</b>	1953 Nedro Avenue		Philadelphia	PA	19141	Food	

PHILADELPHIA RESOURCES

Name	Address	Address 2	Town	State	Zip	Type	Availability
						Pantry/Cupboard	
<b>Second Macedonia Baptist</b>	1301 W. Ruscomb St		Philadelphia	PA	19141	Food Pantry/Cupboard	
<b>Our Lady of Hope</b>	5200 N. Broad St.		Philadelphia	PA	19141	Food Pantry/Cupboard	
<b>Holy Rock Miss. Baptist</b>	1980 Church Lane		Philadelphia	PA	19141	Food Pantry/Cupboard	
<b>Have Fun! Refund</b>	1900 W. Logan St		Philadelphia	PA	19141	Food Pantry/Cupboard	
<b>Page Academy</b>	1524 Champlost Avenue		Philadelphia	PA	19141	Food Pantry/Cupboard	
<b>Burning Bush Ministry</b>	6037 Elmwood Avenue		Philadelphia	PA	19142	Food Pantry/Cupboard	
<b>Southwest Community Services</b>	6424 Woodland Ave.		Philadelphia	PA	19142	Food Pantry/Cupboard	
<b>Catholic Social Services / Our Lady of Loreto Church</b>	6214 Grays Avenue		Philadelphia	PA	19142	Food Pantry/Cupboard	
<b>58th and Chester</b>	58th and Chester St		Philadelphia	PA	19143	Farmers Market/Farm Stand	June-Nov
<b>Farm 51</b>	51st St and Chester Ave		Philadelphia	PA	19143	Farmers Market/Farm Stand	May-Sept
<b>48th &amp; Baltimore Farmers Market</b>	801 South 48th Street		Philadelphia	PA	19143	Farmers Market/Farm Stand	No Info Provided
<b>Firehouse FM</b>	701 South 50th Street & Baltimore Avenue		Philadelphia	PA	19143	Farmers Market/Farm Stand	No Info Provided
<b>Woodland Avenue Health Center</b>	1741 S. 54th Street		Philadelphia	PA	19143	WIC office	
<b>Paradise Emmanuel Church</b>	4704-08 Woodland Ave.		Philadelphia	PA	19143	Food Pantry/Cupboard	
<b>St. Philip Lutheran Church</b>	5210 Wylausing Avenue		Philadelphia	PA	19143	Food Pantry/Cupboard	
<b>New Spirit Presbyterian Church</b>	5736 Chester Ave.		Philadelphia	PA	19143	Food Pantry/Cupboard	
<b>Allen Food Bank</b>	5902 Addison St.		Philadelphia	PA	19143	Food Pantry/Cupboard	

PHILADELPHIA RESOURCES

Name	Address	Address 2	Town	State	Zip	Type	Availability
<b>Black Concerned Citizens</b>	5101 Pine St.		Philadelphia	PA	19143	Food Pantry/Cupboard	
<b>Concerned Parents Inc.</b>	5407 Woodland Ave		Philadelphia	PA	19143	Food Pantry/Cupboard	
<b>Crusaders for Christ</b>	1201 S. 47th St		Philadelphia	PA	19143	Food Pantry/Cupboard	
<b>59th Street Baptist Church</b>	315 59th St		Philadelphia	PA	19143	Food Pantry/Cupboard	
<b>Bartram Village Tenant</b>	5407 Bartram Drive		Philadelphia	PA	19143	Food Pantry/Cupboard	
<b>Mt Zion Baptist Church</b>	5015 Woodland Ave		Philadelphia	PA	19143	Food Pantry/Cupboard	
<b>Southwest Com'ty Enrichment Center</b>	1341 S. 46th St.		Philadelphia	PA	19143	Food Pantry/Cupboard	
<b>The People's Baptist Church</b>	5039 Baltimore Ave.		Philadelphia	PA	19143	Food Pantry/Cupboard	
<b>Theresa Maxis Center @ Most Blessed Sacrament Church</b>	5628 Chester Ave.		Philadelphia	PA	19143	Food Pantry/Cupboard	
<b>R.A.G.S. to Riches CDC</b>	626 S. 60th Street		Philadelphia	PA	19143	Food Pantry/Cupboard	
<b>Judah House of Prayer</b>	626 S. 60th Street		Philadelphia	PA	19143	Food Pantry/Cupboard	
<b>St. Cyprian Church</b>	525 S. Cobbs Creek Parkway		Philadelphia	PA	19143	Food Pantry/Cupboard	
<b>The Fresh Grocer</b>	5406 Chester Ave		Philadelphia	PA	19143	Grocery Store	
<b>Save-A-Lot</b>	5800 Woodland Ave		Philadelphia	PA	19143	Grocery Store	
<b>Save-A-Lot</b>	5740 Baltimore Ave		Philadelphia	PA	19143	Grocery Store	
<b>Germantown</b>	6026 Germantown Ave		Philadelphia	PA	19144	Farmers Market/Farm Stand	May-Oct.
<b>Grumblethorpe House</b>	5267 Germantown Ave		Philadelphia	PA	19144	Farmers Market/Farm Stand	June-Sept
<b>GERMANTOWN KITCHEN GARDER</b>	215 E PENN ST		Philadelphia	PA	19144	Farmers Market/Farm Stand	No Info Provided
<b>Germantown WIC Office</b>	Germantown and Mt. Pleasant Avenues		Philadelphia	PA	19144	WIC office	
<b>St. Matthew's First Baptist Church</b>	634 E. Chelton Ave		Philadelphia	PA	19144	Food Pantry/Cupboard	

PHILADELPHIA RESOURCES

Name	Address	Address 2	Town	State	Zip	Type	Availability
<b>Adoni Baptist Church</b>	221 E. Logan St		Philadelphia	PA	19144	Food Pantry/Cupboard	
<b>Polite Temple Baptist Church</b>	38 E. Price Street		Philadelphia	PA	19144	Food Pantry/Cupboard	
<b>Wister Townhouse</b>	292 E. Ashmead St		Philadelphia	PA	19144	Food Pantry/Cupboard	
<b>Enon Tabernacle Baptist Church</b>	230 W. Coulter St		Philadelphia	PA	19144	Food Pantry/Cupboard	
<b>Germantown Settlement</b>	324 E. High St		Philadelphia	PA	19144	Food Pantry/Cupboard	
<b>Grace Com'ty Christian Center</b>	29 W. Johnson St		Philadelphia	PA	19144	Food Pantry/Cupboard	
<b>Happy Hollow Advisory Council</b>	4800 Wayne Ave		Philadelphia	PA	19144	Food Pantry/Cupboard	
<b>Queen Lane Apartments</b>	301 W. Queen Lane, Apt. 405		Philadelphia	PA	19144	Food Pantry/Cupboard	
<b>St. Stephen's Memorial Baptist</b>	15 W. Harvey St		Philadelphia	PA	19144	Food Pantry/Cupboard	
<b>St. Vincent De Paul Church</b>	109 E. Price St.		Philadelphia	PA	19144	Food Pantry/Cupboard	
<b>Faith Chapel Church</b>	108 E. Price St.		Philadelphia	PA	19144	Food Pantry/Cupboard	
<b>Wisdom Germantown Settlement</b>	16 E. Wister St.		Philadelphia	PA	19144	Food Pantry/Cupboard	
<b>The Peace Factory</b>	218 E. Haines Street		Philadelphia	PA	19144	Food Pantry/Cupboard	
<b>Youth Services, Inc</b>	6325 Burbridge St		Philadelphia	PA	19144	Food Pantry/Cupboard	
<b>Zion Hill Church of God in Christ</b>	529 E. Washington Lane		Philadelphia	PA	19144	Food Pantry/Cupboard	
<b>United Morton Homes Tenant</b>	5842 Osceola Street		Philadelphia	PA	19144	Food Pantry/Cupboard	
<b>22nd and Tasker</b>	22nd and Tasker St		Philadelphia	PA	19145	Farmers Market/Farm Stand	June-Nov

PHILADELPHIA RESOURCES

Name	Address	Address 2	Town	State	Zip	Type	Availability
<b>Broad and Snyder</b>	Broad and Snyder St		Philadelphia	PA	19145	Farmers Market/Farm Stand	June-Oct
<b>Pennsy Flea Market</b>	1600 S Warfield St		Philadelphia	PA	19145	Farmers Market/Farm Stand	No Info Provided
<b>Produce Farmers Market &amp; Deli</b>	2043 West Oregon Avenue		Philadelphia	PA	19145	Farmers Market/Farm Stand	No Info Provided
<b>As the Holy Spirit Leads</b>	1843 S. 22nd St		Philadelphia	PA	19145	Food Pantry/Cupboard	
<b>Chester Dionna Habitat for Children</b>	2247 S. 15th Street		Philadelphia	PA	19145	Food Pantry/Cupboard	
<b>Tasker Homes</b>	3103 Fernon St		Philadelphia	PA	19145	Food Pantry/Cupboard	
<b>Tasker St. Baptist Church</b>	2018 Tasker St		Philadelphia	PA	19145	Food Pantry/Cupboard	
<b>Wilson Park</b>	2500 Jackson St		Philadelphia	PA	19145	Food Pantry/Cupboard	
<b>Bibleway M.B. Church</b>	1705 Point Breeze Ave.		Philadelphia	PA	19145	Food Pantry/Cupboard	
<b>ShopRite of Oregon Ave</b>	24th St & Oregon Ave		Philadelphia	PA	19145	Grocery Store	
<b>Save-A-Lot</b>	1300 Washington Ave.		Philadelphia	PA	19145	Grocery Store	
<b>Save-A-Lot</b>	2201 Oregon Ave		Philadelphia	PA	19145	Grocery Store	
<b>29th and Wharton</b>	29th and Wharton St		Philadelphia	PA	19146	Farmers Market/Farm Stand	June-Oct
<b>Right Triangle Inc</b>	1201 South 19th Street		Philadelphia	PA	19146	Farmers Market/Farm Stand	No Info Provided
<b>The Point Breeze</b>	1529 South 22nd Street		Philadelphia	PA	19146	Farmers Market/Farm Stand	No Info Provided
<b>Older Adult</b>	2319 Fitzwater Street		Philadelphia	PA	19146	Food Pantry/Cupboard	
<b>Zion Hill Memorial Baptist Church</b>	2702 Ellsworth Street		Philadelphia	PA	19146	Food Pantry/Cupboard	
<b>First Pentecostal Church</b>	1503-1507 S. 20th Street		Philadelphia	PA	19146	Food Pantry/Cupboard	
<b>New Light Beulah Baptist</b>	1701 Bainbridge St		Philadelphia	PA	19146	Food Pantry/Cupboard	

PHILADELPHIA RESOURCES

Name	Address	Address 2	Town	State	Zip	Type	Availability
<b>Catholic Social Services / St. Charles Borromeo Church</b>	1941 Christian Street		Philadelphia	PA	19146	Food Pantry/Cupboard	
<b>Church of the Redeemer Baptist</b>	1440 S. 24th St		Philadelphia	PA	19146	Food Pantry/Cupboard	
<b>Ebenezer Church</b>	15th and Christian Sts.		Philadelphia	PA	19146	Food Pantry/Cupboard	
<b>Greater Faith Church</b>	1101 S. 27th St		Philadelphia	PA	19146	Food Pantry/Cupboard	
<b>John Gloucester House</b>	2147 Manton St		Philadelphia	PA	19146	Food Pantry/Cupboard	
<b>Salvation Army / Grays Ferry Corps</b>	3225 Reed St.		Philadelphia	PA	19146	Food Pantry/Cupboard	
<b>Tindley Temple U.M. Church</b>	762 S. Broad St.		Philadelphia	PA	19146	Food Pantry/Cupboard	
<b>Zion Hill Memorial Baptist</b>	2702 Ellsworth St		Philadelphia	PA	19146	Food Pantry/Cupboard	
<b>St. Gabriel Parish</b>	2917 Dickinson St		Philadelphia	PA	19146	Food Pantry/Cupboard	
<b>Broad and South</b>	Broad and South St		Philadelphia	PA	19147	Farmers Market/Farm Stand	May-Nov.
<b>Fountain</b>	11th and Tasker St		Philadelphia	PA	19147	Farmers Market/Farm Stand	May-Oct.
<b>Headhouse</b>	2nd and Lombard St		Philadelphia	PA	19147	Farmers Market/Farm Stand	May-Dec.
<b>South and Passyunk</b>	South St and Passyunk Ave		Philadelphia	PA	19147	Farmers Market/Farm Stand	May-Oct.
<b>Academy Fresh</b>	400 Washington Avenue		Philadelphia	PA	19147	Farmers Market/Farm Stand	No Info Provided
<b>Bella Vista</b>	9th & Montrose St		Philadelphia	PA	19147	Farmers Market/Farm Stand	No Info Provided
<b>South Philadelphia WIC Office</b>	1536 S. Broad Street		Philadelphia	PA	19147	WIC office	
<b>One Day At A Time</b>	425 South Broad St.		Philadelphia	PA	19147	Food Pantry/Cupboard	
<b>United Communities-Hawthorne</b>	1100 Catherine St		Philadelphia	PA	19147	Food Pantry/Cupboard	



PHILADELPHIA RESOURCES

Name	Address	Address 2	Town	State	Zip	Type	Availability
<b>Christ Presbyterian Church</b>	1020 S. 10th Street		Philadelphia	PA	19147	Food Pantry/Cupboard	
<b>Whole Foods</b>	929 South St		Philadelphia	PA	19147	Grocery Store	
<b>Super Fresh</b>	1001 South St		Philadelphia	PA	19147	Grocery Store	
<b>Dickinson</b>	E Moyamensing and Morris St		Philadelphia	PA	19148	Farmers Market/Farm Stand	June-Oct
<b>Broad and Ritner</b>	Broad and Ritner St		Philadelphia	PA	19148	Farmers Market/Farm Stand	No Info Provided
<b>Fountain Farmers Market</b>	East Passyunk Avenue and Tasker Street		Philadelphia	PA	19148	Farmers Market/Farm Stand	No Info Provided
<b>Philabundance</b>	3616 South Galloway Street		Philadelphia	PA	19148		
<b>Southeast Asian Mutual Assoc</b>	1622 S. 7th St		Philadelphia	PA	19148	Food Pantry/Cupboard	
<b>St. Paul's Episcopal Church</b>	2611 S. Broad St		Philadelphia	PA	19148	Food Pantry/Cupboard	
<b>United Com'ty Houston</b>	2029 S. 8th St		Philadelphia	PA	19148	Food Pantry/Cupboard	
<b>Renew In Christ Ministry</b>	1734 South 5th Street		Philadelphia	PA	19148	Food Pantry/Cupboard	
<b>ALDI Philadelphia, PA</b>	2603 S. Front Street		Philadelphia	PA	19148	Grocery Store	
<b>ShopRite of Snyder Plaza</b>	29 Snyder Avenue		Philadelphia	PA	19148	Grocery Store	
<b>Super Fresh</b>	1851 South Columbus Boulevard		Philadelphia	PA	19148	Grocery Store	
<b>Oxford Circle</b>	900 East Howell St		Philadelphia	PA	19149	Farmers Market/Farm Stand	June-Oct
<b>Dutch Country Farmers Market</b>	2031 Cottman Avenue		Philadelphia	PA	19149	Farmers Market/Farm Stand	No Info Provided
<b>Temple Shalom Mitzvah</b>	Large St. & Roosevelt Blvd.		Philadelphia	PA	19149	Food Pantry/Cupboard	
<b>ACME</b>	6601 Roosevelt Blvd		Philadelphia	PA	19149	Grocery Store	
<b>Wadsworth</b>	1555 Wadsworth Ave		Philadelphia	PA	19150	Farmers Market/Farm Stand	May-Oct.
<b>GROWING FOR GOOD</b>	1552 WADSWORTH AVE		Philadelphia	PA	19150	Farmers Market/Farm Stand	No Info Provided
<b>Remmanil Church</b>	7710-12 Ogontz Avenue		Philadelphia	PA	19150	Food Pantry/Cupboard	

PHILADELPHIA RESOURCES

Name	Address	Address 2	Town	State	Zip	Type	Availability
<b>Phila Deliverance Taber. Church</b>	7501 Ogontz Ave		Philadelphia	PA	19150	Food Pantry/Cupboard	
<b>ShopRite of Cheltenham Square</b>	2385 W Cheltenham Avenue		Philadelphia	PA	19150	Grocery Store	
<b>Overbrook Farms</b>	6376 City Ave		Philadelphia	PA	19151	Farmers Market/Farm Stand	May-Nov.
<b>St. Rose of Lima Church</b>	1535 N. 59th Street		Philadelphia	PA	19151	Food Pantry/Cupboard	
<b>Asian American Com'ty Center</b>	6218 Woodbine Ave		Philadelphia	PA	19151	Food Pantry/Cupboard	
<b>Calvin Presbyterian Church</b>	1401 N. 60th St.		Philadelphia	PA	19151	Food Pantry/Cupboard	
<b>Children of the Light Mission</b>	734 North 63rd St.		Philadelphia	PA	19151	Food Pantry/Cupboard	
<b>St. Barnabas Mission</b>	6400 Haverford Ave.		Philadelphia	PA	19151	Food Pantry/Cupboard	
<b>Good Samaritan Baptist Church</b>	6148 Lansdowne Ave.		Philadelphia	PA	19151	Food Pantry/Cupboard	
<b>ShopRite of Haverford</b>	6710 Haverford		Philadelphia	PA	19151	Grocery Store	
<b>Northeast WIC Office</b>	8570 Bustleton Avenue		Philadelphia	PA	19152	WIC office	
<b>New World Association</b>	2218 Glendale Ave		Philadelphia	PA	19152	Food Pantry/Cupboard	
<b>ACME</b>	8200 Roosevelt Blvd		Philadelphia	PA	19152	Grocery Store	
<b>Eastwick United Methodist Church</b>	8321 Lindbergh Blvd.		Philadelphia	PA	19153	Food Pantry/Cupboard	
<b>ShopRite of Island Avenue</b>	2946 Island Avenue		Philadelphia	PA	19153	Grocery Store	
<b>Holy Redeemer</b>	12265 Townsend Rd		Philadelphia		19154	Food Pantry/Cupboard	
<b>*(includes: Chain Supermarkets, Food Pantries, Distribution Centers, Farmers Markets)</b>							

PHILADELPHIA RESOURCES

Name	Address	Address 2	Town	State	Zip
CVS	1424 CHESTNUT STREET		Philadelphia	PA	19102
CVS	1500 SPRUCE STREET		Philadelphia	PA	19102
CVS	1826 CHESTNUT STREET		Philadelphia	PA	19103
Walgreens	1617 John F Kennedy Blvd		Philadelphia	PA	19103
Rite AID	1628-36 Chestnut Street		Philadelphia	PA	19103
Rite AID	2301 Walnut Street		Philadelphia	PA	19103
CVS	3401 WALNUT STREET		Philadelphia	PA	19104
CVS	3400 CIVIC CENTER BOULEVARD	SUITE (1E40)	Philadelphia	PA	19104
CVS	3925 WALNUT STREET		Philadelphia	PA	19104
CVS	4314 LOCUST STREET		Philadelphia	PA	19104
Rite AID	730-32 Market Street		Philadelphia	PA	19106
CVS	1046 MARKET STREET		Philadelphia	PA	19107
Walgreens	245 N BROAD ST		Philadelphia	PA	19107
Walgreens	1227 LOCUST ST		Philadelphia	PA	19107
Walgreens	1101 LOCUST ST		Philadelphia	PA	19107
Walgreens	901 Market Street		Philadelphia	PA	19107
Walgreens	807 Locust St		Philadelphia	PA	19107
Rite AID	215 South Broad Street		Philadelphia	PA	19107
Rite AID	1000-1008 Market Street		Philadelphia	PA	19107
Walgreens	12050 BUSTLETON AVE		Philadelphia	PA	19116
Walgreens	10000 BUSTLETON AVE		Philadelphia	PA	19116
CVS	401 SPRING GARDEN STREET		Philadelphia	PA	19123
CVS	4133 G STREET		Philadelphia	PA	19124
Walgreens	1607 BRIDGE ST		Philadelphia	PA	19124
Walgreens	4001 KENSINGTON AVE		Philadelphia	PA	19124
CVS	2400 ARAMINGO AVENUE		Philadelphia	PA	19125
CVS	2320 FAIRMOUNT AVENUE		Philadelphia	PA	19130
CVS	922-938 NORTH BROAD STREET		Philadelphia	PA	19130
Rite AID	2000 Hamilton Street		Philadelphia	PA	19130
Rite AID	1924-40 Fairmount Avenue		Philadelphia	PA	19130
Walgreens	1809 E ALLEGHENY AVE		Philadelphia	PA	19134
Walgreens	7001 FRANKFORD AVE		Philadelphia	PA	19135
Walgreens	8828 FRANKFORD AVE		Philadelphia	PA	19136
CVS	4849 MARKET STREET		Philadelphia	PA	19139
Walgreens	300 N 63RD ST		Philadelphia	PA	19139
Walgreens	4201 N BROAD ST		Philadelphia	PA	19140
CVS	6900 LINDBERGH BOULEVARD		Philadelphia	PA	19142
Walgreens	5627 GERMANTOWN AVE		Philadelphia	PA	19144
CVS	1901 WEST OREGON AVENUE		Philadelphia	PA	19145
CVS	3300 SOUTH BROAD STREET		Philadelphia	PA	19145
Walgreens	2014 S BROAD ST		Philadelphia	PA	19145
Walgreens	2310 W OREGON AVE		Philadelphia	PA	19145
Walgreens	1800 SOUTH ST		Philadelphia	PA	19146

PHILADELPHIA RESOURCES

<b>Name</b>	<b>Address</b>	<b>Address 2</b>	<b>Town</b>	<b>State</b>	<b>Zip</b>
<b>Rite AID</b>	810-814 South Broad Street		Philadelphia	PA	19146
<b>CVS</b>	SOUTH STREET SHOPPING CENTER,	1051 SOUTH STREET	Philadelphia	PA	19147
<b>CVS</b>	1001 WASHINGTON AVE		Philadelphia	PA	19147
<b>CVS</b>	421 SOUTH SECOND STREET		Philadelphia	PA	19147
<b>CVS</b>	1405 SOUTH 10TH STREET		Philadelphia	PA	19147
<b>Rite AID</b>	801 South 9th Street		Philadelphia	PA	19147
<b>Rite AID</b>	704-20 East Passyunk Avenue		Philadelphia	PA	19147
<b>Walgreens</b>	2655 S 10TH ST		Philadelphia	PA	19148
<b>Walgreens</b>	7201 CASTOR AVE		Philadelphia	PA	19149
<b>CVS</b>	6562 HAVERFORD AVENUE		Philadelphia	PA	19151

**APPENDIX G: COUNTY HEALTH RANKINGS**

## Appendix G. County Health Rankings & Roadmaps County Comparisons

	Pennsylvania	Philadelphia (PH) x	Delaware (DL) x	Montgomery (MT) x
<b>Health Outcomes</b>		<b>67</b>	<b>39</b>	<b>6</b>
<b>Length of Life</b>		<b>65</b>	<b>37</b>	<b>4</b>
Premature death	6,926	10,151	7,063	5,087
<b>Quality of Life</b>		<b>66</b>	<b>45</b>	<b>10</b>
Poor or fair health	14%	20%	13%	10%
Poor physical health days	3.5	4.4	3.4	2.7
Poor mental health days	3.6	4.6	3.8	3.1
Low birthweight	8.3%	11.1%	8.5%	7.2%
Health Factors		67	16	1
Health Behaviors		64	17	4
Adult smoking	20%	23%	20%	15%
Adult obesity	29%	30%	26%	24%
Food environment index	7.7	6.3	7.8	8.5
Physical inactivity	24%	27%	21%	19%
Access to exercise opportunities	85%	100%	94%	95%
Excessive drinking	17%	17%	21%	17%
Alcohol-impaired driving deaths	34%	26%	31%	37%
Sexually transmitted infections	431	1,344	463	239
Teen births	28	54	22	13
Clinical Care		63	11	2
Uninsured	12%	16%	11%	8%
Primary care physicians	1,249:1	1,549:1	972:1	682:1
Dentists	1,600:1	1,532:1	1,191:1	1,085:1
Mental health providers	623:1	498:1	453:1	409:1

	Pennsylvania	Philadelphia (PH) x	Delaware (DL) x	Montgomery (MT) x
Preventable hospital stays	63	67	62	53
Diabetic monitoring	86%	83%	86%	87%
Mammography screening	63.4%	58.9%	64.3%	68.5%
Social & Economic Factors		67	26	1
High school graduation	85%	65%	88%	92%
Some college	61.9%	56.5%	68.5%	77.3%
Unemployment	7.4%	10.0%	7.5%	6.3%
Children in poverty	19%	36%	14%	8%
Income inequality	4.7	6.2	4.8	4.4
Children in single-parent households	33%	59%	33%	20%
Social associations	12.3	7.9	8.3	10.9
Violent crime	357	1,190	535	182
Injury deaths	66	83	67	55
Physical Environment		1	14	62
Air pollution - particulate matter	12.9	11.6	11.8	11.8
Drinking water violations	8%	0%	0%	34%
Severe housing problems	15%	24%	17%	14%
Driving alone to work	77%	50%	75%	79%
Long commute - driving alone	34%	48%	42%	42%

© 2015 County Health Rankings. All rights reserved